



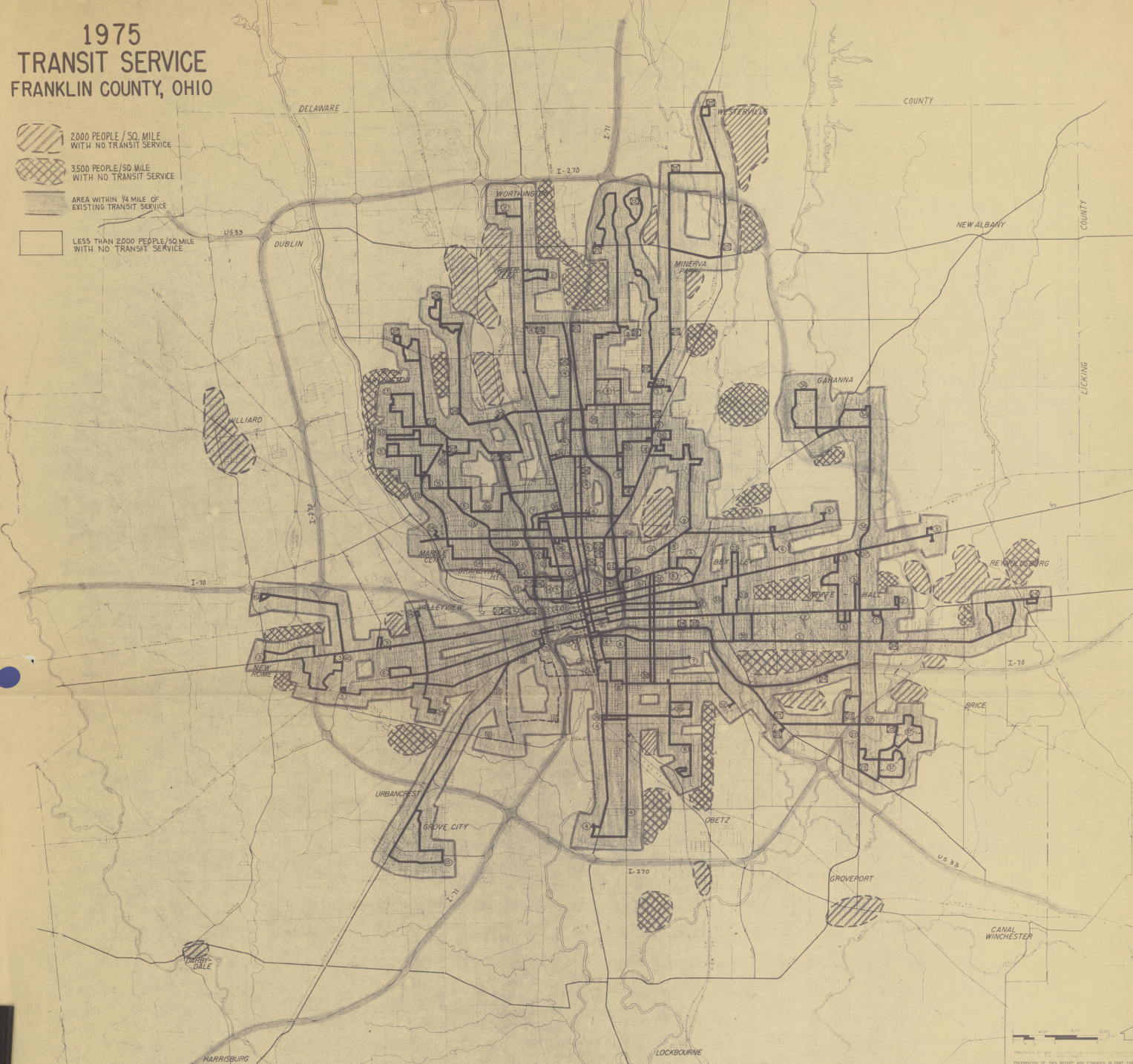


1975 TRANSIT SERVICE FRANKLIN COUNTY, OHIO

-  2000 PEOPLE/SQ. MILE WITH NO TRANSIT SERVICE
-  3500 PEOPLE/SQ. MILE WITH NO TRANSIT SERVICE
-  AREA WITHIN 1/4 MILE OF EXISTING TRANSIT SERVICE
-  LESS THAN 2000 PEOPLE/SQ. MILE WITH NO TRANSIT SERVICE



PREPARED BY THE
OHIO DEPARTMENT OF TRANSPORTATION
 DIVISION OF PUBLIC SAFETY AND TRANSPORTATION
 100 EAST BROAD STREET, COLUMBUS, OHIO 43260
 REVISIONS OF THIS REPORT ARE INDICATED BY DATE, NUMBER, AND NAME OF THE PERSON OR ORGANIZATION WHOSE RESPONSIBILITY IT IS TO REVISE.

COTA REGULAR ROUTES

- ① CLEVELAND-LIVINGSTON
- ② MAIN-N. HIGH
- ③ BROAD ST.
- ④ GAHANNA
- ⑤ INDIANOLA-PARSONS-S. HIGH
- ⑥ W. MOUND-W. THIRD AV.
- ⑦ LONG-SULLIVANT-MI. VERNON
- ⑧ NEIL-WHITTIER
- ⑨ HAMILTON AV.-FREBIS*
- ⑩ LEONARD-BRENTNELL*
- ⑪ W. FIFTH AV.
- ⑫ OAK-BRYDEN
- ⑬ NEW POST OFFICE*
- ⑭ NORTHWEST BLVD*
- ⑮ GRANDVIEW*
- ⑯ GROVE CITY

COTA EXPRESS ROUTES

- ⑰ KARL-AMBLESIDE**
- ⑱ TAMARACK**
- ⑳ EASTLAND**
- ㉑ REYNOLDSBURG**
- ㉒ WESTERVILLE†
- ㉓ BEECHWOLD†
- ㉔ ARLINGTON**
- ㉕ KENNY**

COTA CROSSTOWN ROUTES

- ⑳ HUDSON*
- ㉑ OHIO*
- ㉒ BEXLEY*
- ㉓ HAGUE*
- ㉔ OAKLAND-WEBER*
- ㉕ FIFTH AVE*
- ㉖ HAMILTON RD*
- ㉗ OSU-ARLINGTON*
- ㉘ S. COLUMBUS*
- ㉙ FISHER**

PRIVATE TRANSIT SYSTEM

- ⑳ GREENLAWN*

Note: * No service on Sundays & Holidays
 * No service on Saturdays, Sundays & Holidays
 * Peak hour service only