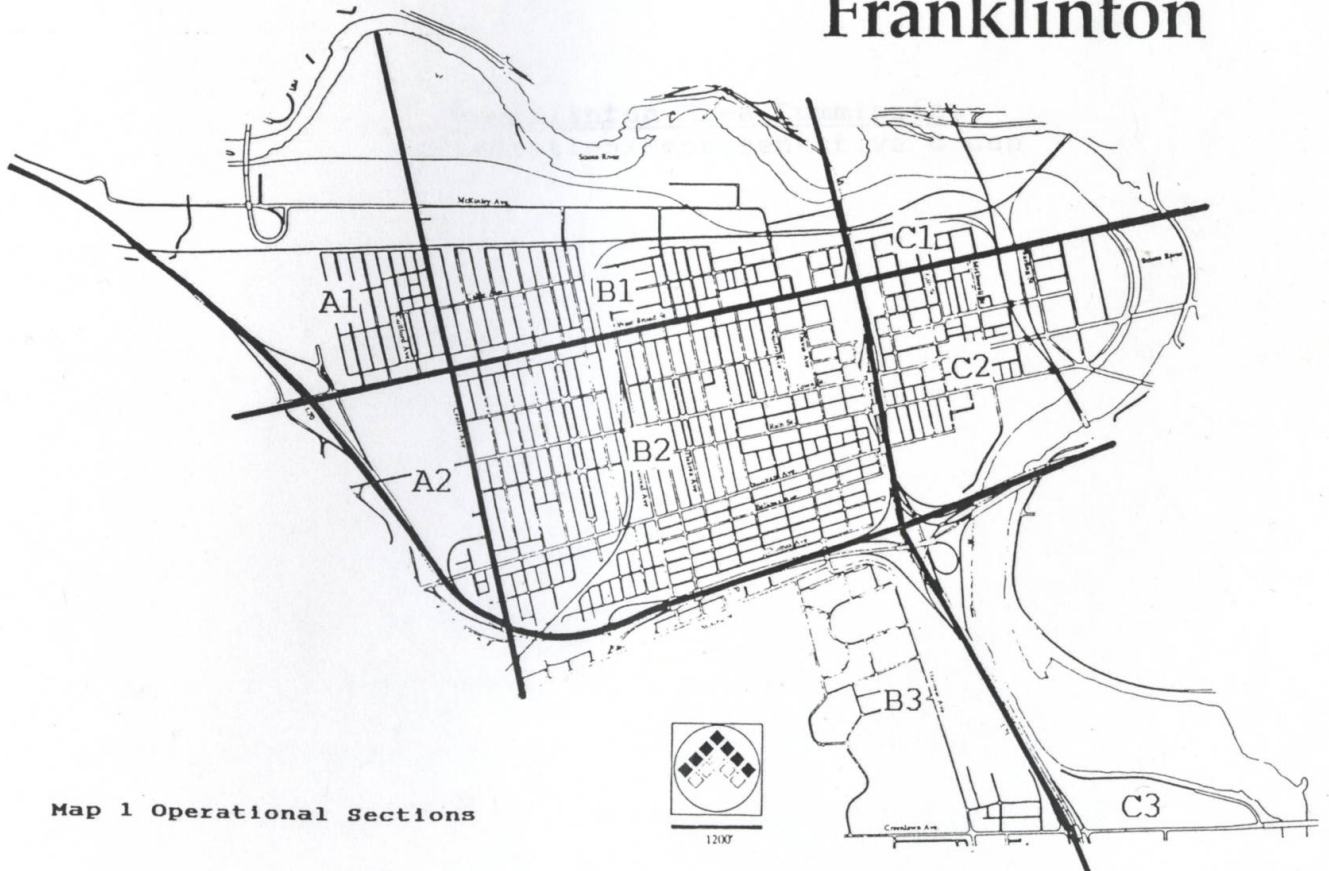


1993 COMMUNITY FLOOD DISASTER REPORT

FOR
FRANKLINTON AREA COMMISSION

Franklinton



Map 1 Operational Sections

PREPARED BY THE FRANKLINTON PLANNING COMMITTEE
JANUARY 2, 1993

Date
Original 01/02/92
Revised 01/02/93

INDEX

(Sections not pertinent to Franklinton have been omitted)

(1) I	Instruction	-----	1
(2) II	Community Data	-----	7
(2.1) A	Type of Government or Representative Group		
(2.2) B	Geographical Boundaries		
(2.3) C	Operational Section by Boundaries		
	(2.3.1) Operational Section A1		
	(2.3.2) Operational Section A2		
	(2.3.4) Operational Section B1		
	(2.3.5) Operational Section B2		
	(2.3.6) Operational Section B3		
	(2.3.7) Operational Section C1		
	(2.3.8) Operational Section C2		
	(2.3.9) Operational Section C3		
(2.4) D	Map Data		
	(2.4.1) Major Routes		
	(2.4.2) Major Streets		
	(2.4.3) Railroads		
	(2.4.4) Bodies of Water		
	(2.4.5) Airport-Heliport		
	(2.4.6) Miscellaneous		
(2.5) E	Suggested Evacuation Routes		
(2.6) F	Support Documents (None)		
(3) III	Community Committees	-----	18
(3.1) A	Members of Community Planning Committee		
(3.2) B	Community Operations Committee		
(3.3) C	Support Documents (None)		
(4) IV	Residential Facilities	-----	19

Date
Original 01/02/92
Revised 01/02/93

- (4.1) A **Nursing Homes**
 - (4.1.5) Section B2
 - (4.1.6) Section B3
- (4.2) B **Senior Care Facilities (None)**
- (4.3) C **Detention Facilities (Jail, Lock-Up, Detention Homes)**
 - (4.3.7) Section C1
- (4.4) D **Hospitals, Out-Patient, Medical Treatment Centers**
 - (4.4.2) Section A2
 - (4.4.3) Section A3
 - (4.4.5) Section B2
 - (4.4.8) Section C2
- (4.5) E **Handicap Facilities (Residential) (None)**
- (4.6) F **Blind, Deaf Facilities (Residential)**
 - (4.6.8) Section C2
- (4.7) G **Mental Health Facilities (Residential)**
 - (4.7.2) Section A2
- (4.8) H **Homeless Facilities**
 - (4.8.5) Section B2
 - (4.8.6) Section B3
 - (4.8.8) Section C2
- (4.9) I **Multi-Housing/Apartment Complexes**
 - (4.9.2) Section A2
 - (4.9.6) Section B3
 - (4.9.8) Section C2
- (4.10) J **High Rise**
 - (4.10.2) Section A2
 - (4.10.8) Section C2

Date
Original 01/02/92
Revised 01/02/93

(4.11) K **Other Residential Facilities**

- (4.11.2) Section A2
- (4.11.8) Section C2

(5) V **High Occupancy Facilities** -----24

(5.1) A **Schools (Public/Private)**

- (5.1.2) Section A2
- (5.1.5) Section B2
- (5.1.6) Section B3
- (5.1.8) Section C2

(5.2) B **Day Care Centers**

- (5.2.5) Section B2
- (5.2.7) Section C1
- (5.2.8) Section C2

(5.3) C **Special Educational Facilities (Colleges, Special Technical or Vocational Facilities) (None)**

(5.4) D **Religious Facilities**

- (5.4.1) Section A1
- (5.4.4) Section B1
- (5.4.5) Section B2
- (5.4.7) Section C1
- (5.4.8) Section C2

(5.5) E **High Rise - Business (None)**

(5.6) F **Other High Occupancy Facilities (100 or More People)**

- (5.6.1) Section A1
- (5.6.4) Section B1
- (5.6.5) Section B2
- (5.6.6) Section B3
- (5.6.7) Section C1
- (5.6.8) Section C2

(5.7) G **Recreational and Entertainment Centers
(Theater, Park, Recreation Centers, Museums)**

- (5.7.1) Section A1

Date
Original 01/02/92
Revised 01/02/93

- (5.7.5) Section B2
- (5.7.6) Section B3
- (5.7.8) Section C2
- (5.8) H **Shopping Areas**
 - (5.8.2) Section A2
- (6) VI **Social Service and Community Agencies -----31**
 - (6.1) A **Social Service and Community Agencies**
 - (6.1.2) Section A2
 - (6.1.5) Section B2
 - (6.1.8) Section C2
- (7) VII **Homebound (See Instruction P.5)**
- (8) VIII **Safety Forces / Community Concerns (See Instruction P.5)**
- (9) IX **Business/Industry -----32**
 - (9.1) A **Business/Industry**
 - (9.1.1) Section A1
 - (9.1.4) Section B1
 - (9.1.5) Section B2
 - (9.1.6) Section B3
 - (9.2) B **Storage Areas (None)**
- (10) X **Warning Sirens -----33**
 - (10.1) A **Warning Sirens**
 - (10.1.7) Section C1

(1) I **Instruction**

Date
Original 01/02/92
Revised 01/02/93

I. INSTRUCTION

PLEASE REVIEW CAREFULLY ALL OF THE INSTRUCTIONS BEFORE YOU ATTEMPT TO COMPLETE THIS DOCUMENT. REMEMBER, CAREFUL PLANNING FOR A FLOOD CAN SAVE LIVES AND PROPERTY.

A flood is a devastating force. It may destroy large sections of a community, often leaving massive destruction of property and even death to some of its residents.

The most disheartening aspect of a flood is that residents living in a flood plain are unable to alter the actual flood or to control its destructive force thereby resigning themselves to the probability of a flood and its devastating effects upon establishment of appropriate manpower and resources can do much to save lives and reduce the needless destruction of property. This document is designed to assist communities in preparing for a disaster by assisting in identifying much needed information of whom may need your help during and after a flood. In addition, it will enable you to mobilize resources to aid the public safety forces in their efforts to provide adequate evacuation and care for flood victims. The following instructions are provided to enable you to complete this document.

II. COMMUNITY DATA

A. Circle the appropriate type of government or representative group. If "other" is circled, define the organization and its authority to represent the geographic area. We also require that a completed copy of this document be provided to your local government jurisdiction.

B. Define the external boundaries of the geographic area covered by this plan.

C. Because the flood waters rise at a variable rate over time, we are asking the community to divide their geographic area into operational sections so that resources and manpower can be assigned to an area having high priority for rescue and evacuation and then to proceed to other sections as water levels rise further. This operational section concept will enable the community to avoid using manpower and resources in areas that may never be reached by the flood. Our profile forms suggest operating sections, A1., A2., A3., B1., B2., B3., C1., C2., and C3. (See Map 1) You should consider natural boundaries within the geographical area including, geographic contour, population density, major routes and/or streets or any other factors that may be viewed as impacting on the development of these operational sections. Remember that once these operational sections have been established, any changes will require appropriate changes on the index and all other operational

(1) I Instruction

Date
Original 01/02/92
Revised 01/02/93

sections within this document.

D.(1) Map Data. List all county, state and federal route numbers within the geographical boundary. Also include jurisdictional names, direction of the routes (north, east, south, west), number of total lanes and any one-way routes by direction (north, east, south, west) and its length. An example would be Route 40, West Broad Street, 4-lanes, east and west, three miles. Map data should be as detailed as possible, including any maps, and documents, exhibits that provide additional detailed information should be placed in the Appendix to this Section.

D.(2) List major streets including route directions (north, south, east, west), number of traffic lanes and any one-way streets. For both and (2), including any potential impediments to the continuous flow of traffic such as sharp curves, jogs in the road, long term construction project, underpass clearances, low flooding area, and load restrictions.

D.(3) Railroads. List all major railroad tracks and identify major crossings, bridges, and double tracks.

D.(4) Bodies of Water. Include rivers, streams, lakes in addition to all bridges, their height and width. Dams and locks should have detailed information about whether they are controllable and if so, the controlling organization or person responsible for those dams and locks.

D.(5) List all airports and heliports. Be sure to include all heliports on rooftops or other authorized locations that are considered appropriate in an emergency.

D.(6) Miscellaneous. Any other relevant community data.

E. Evacuation. The community is encouraged to suggest general evacuation routes. However, it is important for the general community to understand the incident commander, usually the fire chief, has the final authority to establish the exact evacuation route. However, your suggested route may be extremely helpful at the time that decision is made. We require that you not share the suggested routes with the community residents since, to do so, may only cause confusion, traffic congestion and restrict access in and out of the flood area.

F. Support documents. This section is provided for definitive resource documents, such as maps, charts, etc.

III. COMMUNITY COMMITTEES

A. It is recommended that the jurisdiction appoint a Community Planning Committee. This committee has overall responsibility for the preparation and updating of this document, annually.

B. A Community Operations Committee also has responsibilities to coordinate the activities at the local community level in both the pre-planning for a flood, the mobilization of community resources at the time of the flood, coordinate clean up, and assessment of damage once the flood has receded. While we have provided lines for ten names, the size of your committee is at your discretion.

Remember, this is an important responsibility with a wide range of tasks requiring policy-making decisions. Select your committee carefully. It is recommended the operations committee include a minimum of the following three subcommittees:

B.(1) Finance Committee. This committee should be made up of individuals with experience in finance, accounting, auditing, statistical and data research. The major role of this committee will be to coordinate with local government and the Franklin County Emergency Management Agency, in preparing flood forms to insure that the jurisdiction is eligible for reimbursement of flood damage. This means gathering expenditure data for property damage, manpower and equipment utilization.

B.(2) Media Committee. While the media will be contacting a variety of resources for information, the local community should have its own Media Committee which can serve to inform the general community of the activities and/or planning of the Community Operations Committee. Your committee should establish a plan for a community alert system designed to notify residents of a flood and provide an information center to keep the general public and the surrounding communities updated regarding current conditions and special needs of the community. Media experience or knowledge would be extremely helpful.

B.(3) Resident Information Committee. This Committee will have a major role in obtaining community information about its residents, which can be useful to complete information requested in this document. During the actual flood the committee should establish a resident information center in which residents and non-residents can provide or obtain information about friends and relatives.

C. Support documents

(1) I Instruction

Date
Original 01/02/92
Revised 01/02/93

IV. RESIDENTIAL FACILITIES

Your community should list all agency facilities having full or part-time residency in your community. They are viewed as individuals having special needs and requiring assistance in their evacuation or support during a flood. Remember, some residents may be in a facility on a temporary basis, but still require assistance during a period of disaster, (Example: a patient may be receiving medical treatment at an outpatient clinic while under anesthesia. That person will need the services of an ambulance in order to be evacuated from the area.) Generally, we need two types of information about residential facilities: (1) We need to know the number of residents in the facility. This information will help to determine the level of resources and manpower needed to evacuate a facility. (2) Any special information as to the manner in which patients need to be transported (ambulance, car, open or closed vehicles, etc.) is necessary. Again, this will also help us allocate manpower and equipment resources. The Residential Facilities, High Rise section includes any high rises that accommodate residential living, no matter the percentage of occupancy.

V. HIGH OCCUPANCY FACILITIES

Please complete the high occupancy facilities section as indicated on the document pages.

This section does include a request for specific information for high occupancy facilities and should include geographic boundaries. An example:

"bounded on the North by Smith Street, East by First Avenue, South by Brandywood Street and West by Fifth Avenue. There are two entrances and exits in and out of the development area (1) First Avenue and Miller, (2) Brandywood and Fairwood. This is a single family residence with 16 apartments in the southwest corner.

The high occupancy facilities, High Rise section is designated for office space only. Please specify the number of stories, entrance and exit locations, the location of elevators, and the custodian's office.

VI. SOCIAL SERVICE AND COMMUNITY AGENCIES

Please complete the Social Service and community agencies Section as indicated on the document pages.

VII. HOMEBOUND

The community needs to provide a CONFIDENTIAL list of individuals that are home bound who require assistant during evacuation. The resident evacuation committee should attempt to identify these individuals and their specific requirements in being transported (cots, wheel chairs, etc.). This information shall be maintained by the Franklin County Emergency Management Agency and the jurisdictional law enforcement agency. This list shall be updated semi-annually.

VIII. SAFETY FORCES / COMMUNITY CONCERNS

The Community Operations Committee shall document contact with the jurisdictional Safety Forces. In cooperation with the Community Operations Committee, the jurisdictional Safety Forces should develop a policy or procedure for the following concerns:

A. **Volunteers:** At the discretion of the jurisdictional Safety Forces Incident Commander, a list of Responsibilities should be developed with a corresponding list of volunteers willing to be identified and trained to serve in selected capacities.

B. **Community Resources:** A great many primary community resources have been identified by the local safety forces and the Franklin County Emergency Management Agency. These resources whether tangible (trucks, bulldozers, etc.) or intangible (architects, engineers, etc.) will be used by the local safety forces at their discretion during or after an incident. Additional resources may be needed to supplement those already identified. The Community Operations Committee can be of assistance to identify these locations.

C. **Notification Procedures:** The jurisdictional Safety Forces shall review the appropriate Notification Procedures with the Community Operations Committee. The community manpower and resources may be utilized in the notification and response of the community to a potential flood. It will be at the discretion of the Incident Commander to utilize the information and data in all assignments.

IX. BUSINESS / INDUSTRY

Please complete the Business/Industry Section as indicated on the document pages, referencing the standard Industrial Code keys.

X. WARNING SIRENS

Please list all warning sirens within your jurisdiction and identify which sirens have voice capability. You can obtain the information from the Franklin County Emergency Management Agency at 614-469-9700.

(1) I Instruction

Date
Original 01/02/92
Revised 01/02/93

FINAL NOTE

As you complete this document, remember the information provided will be shared other individuals and organizations, the National Guard, Red Cross workers, Emergency Management staff, Fire fighters, and police officers that may not be familiar with your community, therefore, it is important that this document be of sufficient detail to be helpful to them in carrying out their assigned task. We ask that if you expand or add information sheets, you use the established format of the document and that you update the index and number all pages.

(2) II **Community Data**

Date
Original 01/02/92
Revised 01/02/93

(2.1) A **Type of Government or Representative Group**

Area Commission Franklinton

(2.2) B **Geographical Boundaries**

Generally bounded by the Scioto River on the north and east;
Greenlawn Avenue, the city limits and Mound Street on the south; and
Central Avenue and I-70 on the west.

(2.3) C **Operational Section by Boundaries (See Map 1)**

(2.3.1) Operational Section A1

Area west of Central Avenue and north of West Broad Street

(2.3.2) Operational Section A2

Area west of Central Avenue and south of West Broad Street

(2.3.4) Operational Section B1

Area east of Central Avenue and west of S.R. 315 and south
of the Scioto River and north of West Broad Street

(2.3.5) Operational Section B2

Area east of Central Avenue and west of S.R. 315 and south
of West Broad Street and north of I-70

(2.3.6) Operational Section B3

Area west of I-71 and south of I-70

(2) II **Community Data**

Date
Original 01/02/92
Revised 01/02/93

(2.3.7) Operational Section C1

Area east of S.R. 315 and south of the Scioto River and north of West Broad Street

(2.3.8) Operational Section C2

Area east of S.R. 315 and west of the Scioto River and south of West Broad Street and north of I-70

(2.3.9) Operational Section C3

Area east of I-71 and west of the Scioto River and south of I-70

(2.4) D **Map Data**

(2.4.1) Major Routes (See Map 2)

- I-70 / east-west freeway / 6 lanes / all above ground / bridge over Scioto River (east)
- S.R. 315 / north-south freeway / 4 lanes / below grade at Broad Street / bridge over Scioto River (north) / possible flooding
- I-71 / north-south freeway; connect with S.R. 315 at I-70 / 4-6 lanes
- U.S. Route 40-Broad Street / east-west arterial / 6 lanes / 2 railroad underpasses, 1 freeway underpass/ current construction of bridge over Scioto River (east)
- Proposed I-670 / east-west freeway / 4-6 lanes / bridge over Scioto River (east and west) / construction begins in 1993 or later
- Overpass clearances (See Map 3)

(2) II Community Data

Date

Original 01/02/92

Revised 01/02/93

(2.4.2) Major Streets (See Map 2)

- Central Avenue / north-south / 2-4 lanes / • McKinley to Mound • 2
railroad overpasses • 1 freeway overpass • some parking both sides of
street
- Davis Avenue / north-south / 2-4 lanes / • one way northbound • lies
only between Broad and Thomas • accessible south only by jog (via
Thomas) • some parking
- Glenwood Avenue / north-south / 2-4 lanes / • (Cable) Broad to Mound
• some parking • freeway underpass • dead ends at Cable on north and
at Mound on south
- Grandview Avenue / north-south / 4 lanes / • accessible only by
McKinley • 180 degrees turn
- Greenlawn Avenue / east-west / 2-4 lanes / • dead ends on west into
Greenlawn cemetery • bridge over Scioto River • 1 underpass at I-71
- Harmon Avenue / north-south / 2 lanes / • sharp turn S curves at north
end
- McKinley Avenue / east-west / 2 lanes / • 1 railroad overpass east
• dead ends east at Souder • prone to flooding • sharp S curves west
of Grandview flood with every heavy rain
- Mound Street / east-west / 4 lanes / • dead ends at Harmon (east end)
- Rich Street / east-west / 3 lanes / • one way eastbound between
S.R. 315 and Scioto River • dead ends (west) at Glenwood • some
parking • 1 railroad and 1 freeway underpasses / becomes minor street

(2) II Community Data

Date

Original 01/02/92

Revised 01/02/93

west of South Yale to South Central

- Souder Avenue / north-south / 2-4 lanes / • one way southbound south of Broad • jog at Broad Street • currently dead ends at McKinley (north) and Mound (south) • some parking • 1 railroad and 1 freeway underpasses
- Sullivant Avenue / east-west / 2-4 lanes / • 1 railroad underpass and 2 freeway underpasses • "dead end" with sharp turn north on east end at McDowell
- Town Street / east-west / 2-4 lanes / • one way westbound between S.R. 315 and Scioto river • some parking • narrows to 2 lanes access road at west of Central • access road to Hilltop under I-70 non-dedicated street • 2 railroad and 1 freeway underpasses
- Overpass clearances (See Map 3)

(2.4.3) Railroads (All above Grade)

- Line 8 - Conrail "Western Branch" (branchline) / 1 track / 4 road bridges and 2 water bridges
- Line 11 - CSX "Northern Subdivision" (mainline) / 2 tracks / 4 road bridges and 2 water bridges
- Line 12 - CSX "Midland Subdivision" (branchline) / 1 track / connect with Line 14 / 1 freeway underpass and 4 bridges
- Line 14 - Conrail "Cincinnati Line" (mainline) / 2 tracks / 5 road bridges and 1 water bridge
- Line 16 - Conrail "Scotts Lawn Secondary / Western Branch" (mainline)

(2) II Community Data

Date
Original 01/02/92
Revised 01/02/93

/ 1 track / connects with Line 8 / 1 underpass and 3 road bridges
• Overpass clearances (See Map 3)

(2.4.4) Bodies of Water

- Scioto River forms northern and eastern boundary
To north--River is crossed by Grandview Avenue, S.R. 315, proposed
Souder Avenue bridge extension, and proposed I-670.
To east--River is crossed by Broad Street, Town Street, Rich Street,
I-70, and Greenlawn Avenue. Railroad crosses river 3 times.(all on
east side of Franklinton)
- Dry Run Creek has manual gate at McKinley levee system. (contact Sewer
Maintenance Division 645-7102--24-hour emergency number)

(2.4.5) Airport-Heliport

<u>NAME</u>	<u>ADDRESS</u>	<u>CONTACT PERSON</u>	<u>PHONE</u>
<u>Ohio Department of</u> <u>Transportation</u>	<u>1600 W. Broad St.</u>	<u>Frank Santoro</u>	<u>275-2815</u>
<u>Mount Carmel Medical</u> <u>Center</u>	<u>793 W. State St.</u>	<u>Nursing Adminis-</u> <u>trator on Duty</u>	<u>225-5000</u>
<u>BancOhio Operations</u> <u>Center (Abandoned landing</u> <u>pad not equipped with</u> <u>proper safety devices)</u>	<u>770 W. Broad St.</u>	<u>24-hour Control</u> <u>Center-Security</u>	<u>463-8200</u>

(2.4.6) Miscellaneous

- Central Ohio Transit Authority--bus storage terminal located on
McKinley Ave., west of Central Ave.

(2) II **Community Data**

Date
Original 01/02/92
Revised 01/02/93

- Ohio Department of Transportation--facility on W. Broad St. at I-70
- Hazardous chemical locations (See Map 4)
- Mount Carmel Medical Center--793 W. State St. (225-5000)
- Franklin County Emergency Management Agency--756 Harmon Ave.
- Veterans Memorial--300 W. Broad St. (221-4341)
- Central High School--75 Washington Blvd.
- Fire Station--1096 W. Broad St.
- Cooper Stadium--1155 W. Mound St.
- Franklinton Square Shopping Center--1421-1589 W. Broad St.
- Netcare Mental Health Crisis Center--199 S. Central Ave. (274-9500)
- BancOhio Operations Center--770 W. Broad St. (463-8200)
- Columbus Health Department--181 Washington Blvd.
- Mount Carmel Medical Center Emergency Room--793 W. State St., Davis Ave. at W. State St. (between W. Town St. and W. Broad St.) (225-5000)

(2.5) E **Suggested Evacuation Routes** (See (2.4.1), (2.4.2))

(2.6) F **Support Documents** (None)

Franklinton



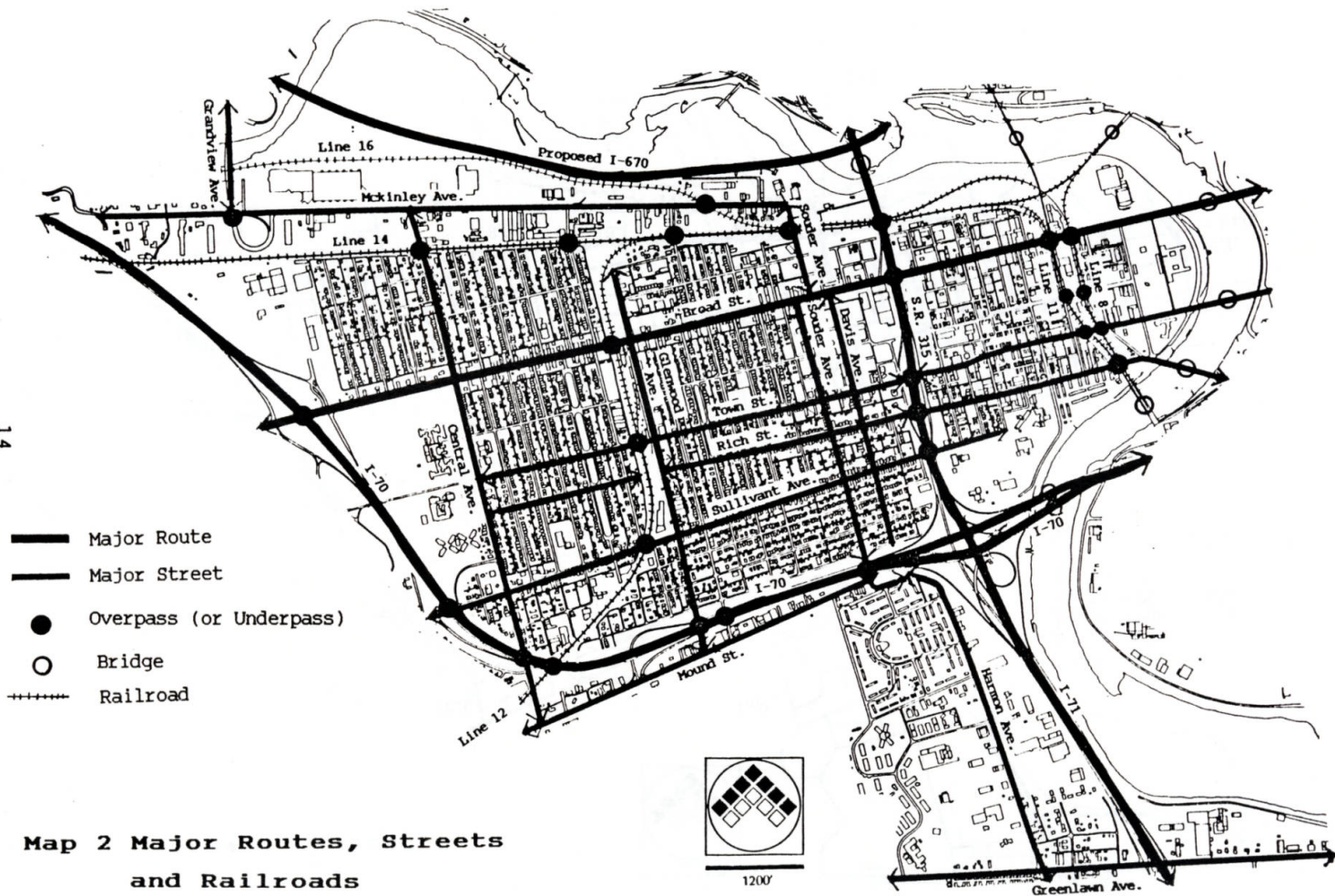
13

Map 1 Operational Sections



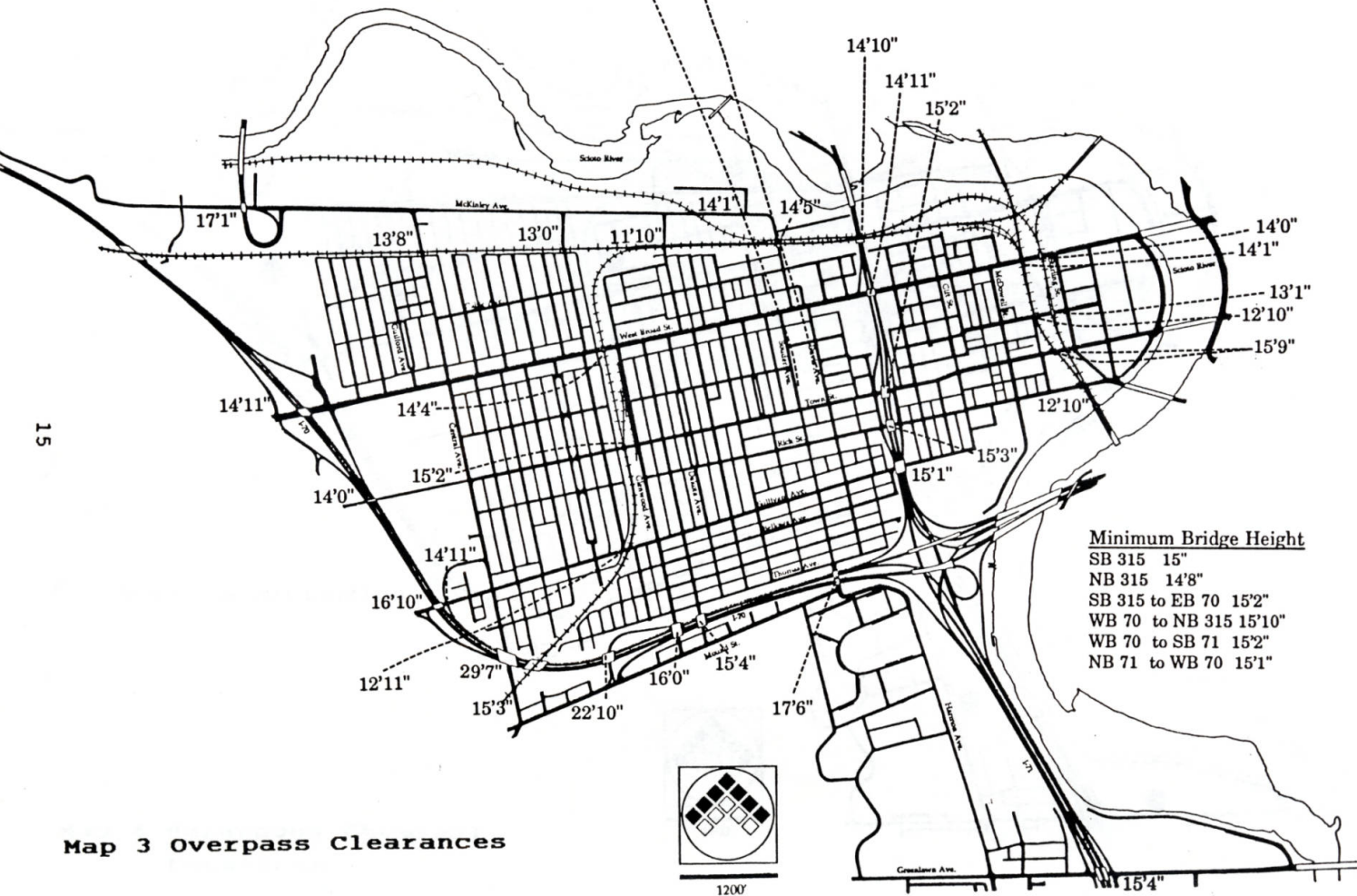
1200'

Franklinton

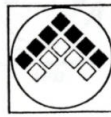


Franklinton

Pedestrian Walkway 16'2"
 Pedestrian Walkway 15'2"



Minimum Bridge Height
 SB 315 15"
 NB 315 14'8"
 SB 315 to EB 70 15'2"
 WB 70 to NB 315 15'10"
 WB 70 to SB 71 15'2"
 NB 71 to WB 70 15'1"



1200'

Map 3 Overpass Clearances

15

Franklinton

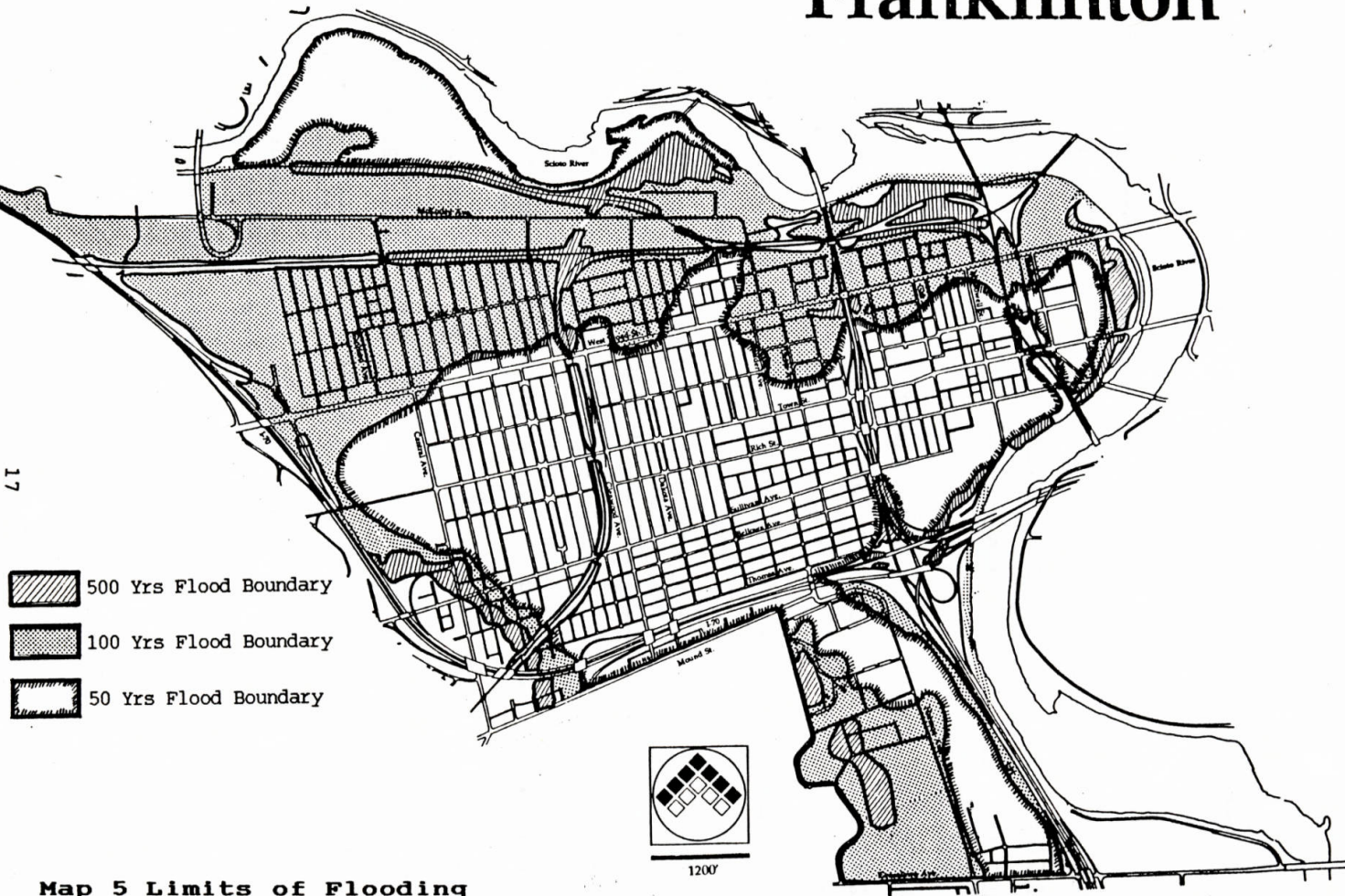
16



Map 4 Hazardous Chemical Locations

Franklinton

17



Map 5 Limits of Flooding

(3) III Community Committees

Date
Original 01/02/92
Revised 01/02/93

(3.1) A Member of Community Planning Committee

<u>NAME</u>	<u>ADDRESS</u>	<u>PHONE</u>
<u>Dick Bangs</u>	<u>1273 W. Broad St.</u>	<u>272-0138</u>
<u>Helen Evans</u>	<u>197 West Park Ave.</u>	<u>221-7801(D)</u> <u>274-8967(E)</u>
<u>Bobbe Fulton</u>	<u>199 S. Central Ave.</u>	<u>274-9500</u>
<u>Kathy Johnson</u>	<u>793 W. State St.</u>	<u>225-5105</u>
<u>Phil Johnson</u>	<u>8211 Spruce Needle Ct.</u>	<u>888-2096</u>
<u>Jim Leonard</u>	<u>995 E. Broad St.</u>	<u>253-7981</u>
<u>Jim Ankowski</u>	<u>90 W. Broad St.</u>	<u>645-8210</u>
<u>Forrest Sorensen</u>	<u>793 W. State St.</u>	<u>225-5000</u>
<u>Carol Stewart</u>	<u>192 S. Princeton Ave.</u>	<u>279-9382</u>
<u>JR Thomas</u>	<u>756 Harmon Ave.</u>	<u>469-9700</u>
<u>Ralph Warne</u>	<u>1800 E. 17th Ave.</u>	<u>645-3182</u>

(3.2) B Community Operations Committee (Officers of Franklinton Area Commission)

<u>NAME</u>	<u>ADDRESS</u>	<u>PHONE</u>
<u>Carol Stewart</u> <u>(Chairperson)</u>	<u>192 S. Princeton Ave.</u>	<u>279-9382</u>
<u>Stephen McClary</u> <u>(Vice-Chairperson)</u>	<u>109 N. Front St.</u>	<u>645-8030</u>
<u>Brenda Dutton</u> <u>(Secretary)</u>	<u>1061 W. Town St.</u>	<u>645-2410</u>

(3.3) C Support Documents (None)

(4) IV Residential Facilities

Date
Original 01/02/92
Revised 01/02/93

(4.1) A Nursing Homes

(4.1.5) Section B2

<u>NAME</u>	<u>ADDRESS</u>	<u>CONTACT PERSON</u>	<u>PHONE</u>
<u>Arbors of Columbus</u>	<u>44 S. Souder Ave.</u>	<u>Lori Addison</u>	<u>228-5900</u>

(4.1.6) Section B3

<u>NAME</u>	<u>ADDRESS</u>	<u>CONTACT PERSON</u>	<u>PHONE</u>
<u>St. Rita's Nursing Home</u>	<u>880 Greenlawn Ave.</u>	<u>Mike Hiles</u>	<u>443-9433</u>
<u>Wecare Health Facility</u>	<u>740 Canonby Pl.</u>	<u>Pat Kalan</u>	<u>224-5738</u>

(4.2) B Senior Care Facilities (None)

(4.3) C Detention Facilities (Jails, Lock-Up, Detention Homes)

(4.3.7) Section C1

<u>NAME</u>	<u>ADDRESS</u>	<u>CONTACT PERSON</u>	<u>PHONE</u>
<u>Freedom Center</u>	<u>584 W. Broad St.</u>	<u>Elaine Greene</u>	<u>752-8800</u>

(4.4) D Hospitals, Out Patient Medical Treatment Centers

(4.4.2) Section A2

<u>NAME</u>	<u>ADDRESS</u>	<u>CONTACT PERSON</u>	<u>PHONE</u>
<u>Netcare Corporation</u>	<u>199 S. Central Ave.</u>	<u>Bobbe Fulton</u>	<u>274-7000</u>
<u>Franklinton Health Center</u>	<u>199 S. Central Ave.</u>	<u>Heidi Yoakum</u>	<u>274-0185</u>
<u>Midtowne Family Practice Centre</u>	<u>1519 W. Broad St.</u>	<u>Charles Kistler</u>	<u>272-7700</u>

(4) IV Residential Facilities

Date
Original 01/02/92
Revised 01/02/93

(4.4.3) Section A3

<u>NAME</u>	<u>ADDRESS</u>	<u>CONTACT PERSON</u>	<u>PHONE</u>
<u>Life Care Alliance</u>	<u>1699 W. Mound St.</u>	<u>Terry Taylor</u>	<u>278-3130</u>

(4.4.5) Section B2

<u>NAME</u>	<u>ADDRESS</u>	<u>CONTACT PERSON</u>	<u>PHONE</u>
<u>Arbors of Columbus</u>	<u>44 S. Souder Ave.</u>	<u>Lori Addison</u>	<u>228-5900</u>
<u>Diocesan Child Guidance Center</u>	<u>840 W. State St.</u>	<u>William Hambor</u>	<u>221-7855</u>
<u>Mount Carmel Medical Center</u>	<u>793 W. State St.</u>	<u>Nursing Adminis- trator on Duty</u>	<u>225-5000</u>
<u>Town Street Medical Clinic Inc.</u>	<u>867 W. Town St.</u>	<u>Clayton Royder</u>	<u>461-6173</u>

(4.4.8) Section C2

<u>NAME</u>	<u>ADDRESS</u>	<u>CONTACT PERSON</u>	<u>PHONE</u>
<u>Health Department</u>	<u>181 S. Washington Blvd.</u>	<u>Bill Myers</u>	<u>645-7002</u>
<u>Ben Franklin Tuberculosis Clinic</u>			
<u>Vision Screening Clinic- Delta Gamma Pre-School</u>			

(4.5) E Handicap Facilities (Residential) (None)

(4) IV Residential Facilities

Date
Original 01/02/92
Revised 01/02/93

(4.6) F Blind, Deaf Facilities (Residential)

(4.6.8) Section C2

<u>NAME</u>	<u>ADDRESS</u>	<u>CONTACT PERSON</u>	<u>PHONE</u>
<u>Pilot Dogs Inc. (18 Blind Students, 20 after Hours, and 15 Day Staff)</u>	<u>625 W. Town St.</u>	<u>Jay Gray Trainer-in-Charge (after Hours)</u>	<u>221-6367 221-6368</u>

(4.7) G Mental Health Facilities (Residential)

(4.7.2) Section A2

<u>NAME</u>	<u>ADDRESS</u>	<u>CONTACT PERSON</u>	<u>PHONE</u>
<u>Netcare Corporation</u>	<u>199 S. Central Ave.</u>	<u>Bobbe Fulton</u>	<u>274-9500</u>

(4.8) H Homeless Facilities

(4.8.5) Section B2

<u>NAME</u>	<u>ADDRESS</u>	<u>CONTACT PERSON</u>	<u>PHONE</u>
<u>Volunteers of America Family Shelter</u>	<u>1187 1/2 W. Broad St.</u>	<u>Linda Belhorn</u>	<u>224-8650</u>

(4.8.6) Section B3

<u>NAME</u>	<u>ADDRESS</u>	<u>CONTACT PERSON</u>	<u>PHONE</u>
<u>Volunteers of America Family Shelter</u>	<u>737 Renick St.</u>	<u>Linda Belhorn</u>	<u>224-8650</u>

(4.8.8) Section C2

<u>NAME</u>	<u>ADDRESS</u>	<u>CONTACT PERSON</u>	<u>PHONE</u>
<u>Homeless Families Foundation (15 Apartment Units)</u>	<u>651 W. Broad St.</u>	<u>Theresa Dowd</u>	<u>461-9247</u>

(4) IV Residential Facilities

Date
Original 01/02/92
Revised 01/02/93

<u>Open Shelter (Day:250 Population, Night:150 Population)</u>	<u>370 W. State St.</u>	<u>Kent Beittel</u>	<u>461-0407</u>
<u>Volunteers of America Men's Shelter (50 Popu- lation)</u>	<u>379 W. Broad St.</u>	<u>Linda Belhorn</u>	<u>224-8650</u>

(4.9) I Multi-Housing/Apartment Complexes

(4.9.2) Section A2

<u>NAME</u>	<u>ADDRESS</u>	<u>CONTACT PERSON</u>	<u>PHONE</u>
<u>Worley Terrace (Elderly and Handicapped, 226 Units, 250 Population)</u>	<u>99 S. Central Ave.</u>	<u>Rose Myers</u>	<u>279-7012</u>

(4.9.6) Section B3

<u>NAME</u>	<u>ADDRESS</u>	<u>CONTACT PERSON</u>	<u>PHONE</u>
<u>Griqgs Village (Elderly and Handicapped, 44 Units , 44 Population)</u>	<u>721 Griqgs Ave.</u>	<u>Shelney Collins</u>	<u>221-0443</u>
<u>Southpark Apartments (Fa- milies, 352 Units, 1500+ Population, 480 Children- 3 to 6 years old)</u>	<u>841 Greenfield Ave.</u>	<u>Trish White</u>	<u>221-9016</u>
<u>Sullivant/Canonby (Fami- lies, 434 Units, 1600+ Population)</u>	<u>590 Van Buren Dr.</u>	<u>Tonya Harden</u>	<u>228-4856</u>

(4.9.8) Section C2

<u>NAME</u>	<u>ADDRESS</u>	<u>CONTACT PERSON</u>	<u>PHONE</u>
<u>Sunshine Annex(Senior and Handicapped, 129 Units)</u>	<u>241 McDowell St.</u>	<u>Juanita Moore</u>	<u>228-4849</u>

(4) IV Residential Facilities

Date
Original 01/02/92
Revised 01/02/93

Riverside/Bradley (Families, 128 Units) 241 McDowell St. Juanita Moore 228-4849

Sunshine Terrace (Elderly and Handicapped, 180 Units) 272 S. Gift St. Juanita Moore 228-4849

(4.10) J High Rise

(4.10.2) Section A2

<u>NAME</u>	<u>ADDRESS</u>	<u>CONTACT PERSON</u>	<u>PHONE</u>	<u>STORIES</u>
<u>Worley Terrace</u>	<u>99 S. Central Ave.</u>	<u>Rose Myers</u>	<u>279-7012</u>	<u>6</u>

(4.10.8) Section C2

<u>NAME</u>	<u>ADDRESS</u>	<u>CONTACT PERSON</u>	<u>PHONE</u>	<u>STORIES</u>
<u>Sunshine Annex</u>	<u>241 McDowell St.</u>	<u>Juanita Moore</u>	<u>228-4849</u>	<u>9</u>
<u>Sunshine Terrace</u>	<u>272 S. Gift St.</u>	<u>Juanita Moore</u>	<u>228-4849</u>	<u>11</u>

(4.11) K Other Residential Facilities

(4.11.2) Section A2

<u>NAME</u>	<u>ADDRESS</u>	<u>CONTACT PERSON</u>	<u>PHONE</u>
<u>Knight's Inn Motel (112 rooms)</u>	<u>I-70 at W. Broad St.</u>	<u>Kay Koenig</u>	<u>275-0388</u>

(4.11.8) Section C2

<u>NAME</u>	<u>ADDRESS</u>	<u>CONTACT PERSON</u>	<u>PHONE</u>
<u>Economy Motel (40 rooms)</u>	<u>665 W. Broad St.</u>	<u>David Batel</u>	<u>224-5151</u>
<u>Inn Towne Motel (36 rooms)</u>	<u>595 W. Broad St.</u>	<u>Susie or Charles Kull</u>	<u>224-1241</u>

(5) V High Occupancy Facilities

Date
Original 01/02/92
Revised 01/02/93

(5.1) A Schools (Public/Private)

(5.1.2) Section A2

<u>NAME</u>	<u>ADDRESS</u>	<u>CONTACT PERSON</u>	<u>PHONE</u>
<u>West Central School (MR/DD, 50% in Wheel Chair, 90 Staff, 130 Students)</u>	<u>1481 W. Town St.</u>	<u>Mark Semer</u>	<u>276-8231</u>

(5.1.5) Section B2

<u>NAME</u>	<u>ADDRESS</u>	<u>CONTACT PERSON</u>	<u>PHONE</u>
<u>Avondale Elementary School (40 Staff, 385 Students)</u>	<u>156 Avondale Ave.</u>	<u>Essie Richardson</u>	<u>365-6511</u>
<u>Dana Elementary School (40 Staff, 395 Students)</u>	<u>300 Dana Ave.</u>	<u>Yvonne Jones</u>	<u>365-5925</u>
<u>Starling Middle School (80 Staff, 770 Students)</u>	<u>120 S. Central Ave.</u>	<u>Mike Ochab</u>	<u>365-5945</u>

(5.1.6) Section B3

<u>NAME</u>	<u>ADDRESS</u>	<u>CONTACT PERSON</u>	<u>PHONE</u>
<u>Sullivant Elementary School (45 Staff, 485 Students)</u>	<u>791 Griqqs Ave.</u>	<u>Jerry Banks</u>	<u>365-6524</u>

(5.1.8) Section C2

<u>NAME</u>	<u>ADDRESS</u>	<u>CONTACT PERSON</u>	<u>PHONE</u>
<u>Franklinton Elementary School (290 Students)</u>	<u>617 W. State St.</u>	<u>Evelyn Bell</u>	<u>365-6525</u>
<u>Columbus Instructional Model (200 Staff and Students)</u>	<u>52 Starling St.</u>	<u>Tom Barton</u>	<u>365-5142</u>

(5) V High Occupancy Facilities

Date
Original 01/02/92
Revised 01/02/93

(5.2) B Day Care Centers

(5.2.5) Section B2

<u>NAME</u>	<u>ADDRESS</u>	<u>CONTACT PERSON</u>	<u>PHONE</u>
<u>Gladden Pre-School</u> <u>(AM:15, PM:15 Students)</u>	<u>183 Hawkes Ave.</u>	<u>Larry Danduran</u>	<u>221-7801</u>

(5.2.7) Section C1

<u>NAME</u>	<u>ADDRESS</u>	<u>CONTACT PERSON</u>	<u>PHONE</u>
<u>West Side Day Care Center</u> <u>(25 Staff, 109 Students)</u>	<u>40 N. Grubb St.</u>	<u>Carl Porter</u>	<u>224-9284</u>

(5.2.8) Section C2

<u>NAME</u>	<u>ADDRESS</u>	<u>CONTACT PERSON</u>	<u>PHONE</u>
<u>John 23rd Educational</u> <u>Center Inc. Worley</u> <u>Terrace Head Start (14</u> <u>Staff, 160 Students)</u>	<u>79 S. Central Ave.</u>	<u>Nancy Dawson</u>	<u>351-1463</u>

(5.3) C Special Educational Facilities (Colleges, Special Technical or Vocational Facilities) (None)

(5.4) D Religious Facilities

(5.4.1) Section A1

<u>NAME</u>	<u>ADDRESS</u>	<u>CONTACT PERSON</u>	<u>PHONE</u>
<u>Grace Gospel Community</u> <u>Church</u>	<u>192 N.Guilford Ave.</u>	_____	_____
<u>God's Glory Temple</u>	<u>127 N. Central Ave.</u>	_____	<u>276-7219</u>

(5) V High Occupancy Facilities

Date
Original 01/02/92
Revised 01/02/93

(5.4.4) Section B1

<u>NAME</u>	<u>ADDRESS</u>	<u>CONTACT PERSON</u>	<u>PHONE</u>
<u>Chicago Avenue Christian Church</u>	<u>33 Chicago Ave.</u>	<u>Pastor Edward Hughes</u>	<u>876-7815</u>
<u>St. Martin's Church</u>	<u>40 Chicago Ave.</u>	<u>Rev. Patricia Everetts</u>	<u>274-6299</u>

(5.4.5) Section B2

<u>NAME</u>	<u>ADDRESS</u>	<u>CONTACT PERSON</u>	<u>PHONE</u>
<u>Avondale United Methodist Church</u>	<u>89 Avondale Ave.</u>	<u>Rev. Orlo Freshly</u>	<u>224-3633</u>
<u>Bellows Avenue Church of the Nazarence</u>	<u>1066 Bellows Ave.</u>	<u>Jane Fulks</u>	<u>228-1262</u>
<u>Central Avenue Church of Christ in Christian Union</u>	<u>192 S. Central Ave.</u>		<u>274-6112</u>
<u>Fire Baptist Church of God</u>	<u>283 S. Yale Ave.</u>		<u>476-9241</u>
<u>First Pentecostal Gospel Church</u>	<u>421 Dakota Ave.</u>		<u>228-1220</u>
<u>Inner-City Ministries Inc.</u>	<u>842 Sullivant Ave.</u>	<u>Rev. Thompson</u>	<u>469-7920</u>
<u>Pentecostal Sons of God</u>	<u>787 Sullivant Ave.</u>		<u>469-1691</u>
<u>St. John's Episcopal Church</u>	<u>1003 W. Town St.</u>	<u>Sharon Wing</u>	<u>221-9328</u> <u>221-7801</u>
<u>St. Matthew's Lutheran Church</u>	<u>80 Martin Ave.</u>	<u>Jack Rensch</u>	<u>224-9446</u> <u>272-7169</u>
<u>Stewart Memorial Christian Methodist Episcopal Church</u>	<u>60 Cypress Ave.</u>	<u>Randolf White</u> <u>Daisy Montgomery</u>	<u>461-4663</u>
<u>Thomas Avenue Church of Christ</u>	<u>904 Thomas Ave.</u>		<u>221-9480</u>

(5) V High Occupancy Facilities

Date
Original 01/02/92
Revised 01/02/93

<u>West Broad Missionary Chapel</u>	<u>1245 W. Broad St.</u>	<u>Beverly Wickham</u> <u>Fylena Beard</u>	<u>272-2863</u>
<u>West Park United Methodist Church</u>	<u>89 West Park Ave.</u>	<u>Rev. Jon Sayers</u>	<u>274-2690</u>
<u>Westside Baptist Church</u>	<u>1084 W. Town St.</u>		<u>221-5645</u>

(5.4.7) Section C1

<u>NAME</u>	<u>ADDRESS</u>	<u>CONTACT PERSON</u>	<u>PHONE</u>
<u>Holy Family Roman Catholic Church</u>	<u>584 W. Broad St.</u>	<u>Father Schwitzer</u> <u>Joe Belmonte</u>	<u>221-4323</u>

(5.4.8) Section C2

<u>NAME</u>	<u>ADDRESS</u>	<u>CONTACT PERSON</u>	<u>PHONE</u>
<u>First United Pilgrim Church</u>	<u>218 McDowell St.</u>	<u>Rev. Cole</u>	
<u>Greater Christ Temple Apostolic Church</u>	<u>79 McDowell St.</u>	<u>John Thompson</u>	<u>228-7934</u>

(5.5) E High Rise - Business (None)

(5.6) F Other High Occupancy Facilities (100 or More People)

(5.6.1) Section A1

<u>NAME</u>	<u>ADDRESS</u>	<u>CONTACT PERSON</u>	<u>PHONE</u>
<u>Ohio Department of Transportation</u>	<u>1600 W. Broad St.</u>	<u>Dennis Bunke</u> <u>Security</u>	<u>275-1300</u> <u>351-2840</u> <u>(off-hour)</u>

(5) V High Occupancy Facilities

Date
Original 01/02/92
Revised 01/02/93

(5.6.4) Section B1

<u>NAME</u>	<u>ADDRESS</u>	<u>CONTACT PERSON</u>	<u>PHONE</u>
<u>BancOhio Operations Center</u>	<u>770 W. Broad St.</u>	<u>24-hour Control Center-Security</u>	<u>463-8200</u>

(5.6.5) Section B2

<u>NAME</u>	<u>ADDRESS</u>	<u>CONTACT PERSON</u>	<u>PHONE</u>
<u>Mount Carmel Medical Center</u>	<u>793 W. State St.</u>	<u>Nursing Administrator on Duty</u>	<u>225-5000</u>

(5.6.6) Section B3

<u>NAME</u>	<u>ADDRESS</u>	<u>CONTACT PERSON</u>	<u>PHONE</u>
<u>Cooper Stadium</u>	<u>1155 W. Mound St.</u>	<u>Columbus Clippers</u>	<u>462-5250</u>
<u>Century Adhesives Corp.</u>	<u>802 Harmon Ave.</u>	<u>Charlene Mingyar</u>	<u>461-8415</u>
<u>Herman Falter Packing Co.</u>	<u>384 Greenlawn Ave.</u>	<u>Carl Falter</u>	<u>444-1141</u>
<u>Kreber Graphic Inc.</u>	<u>670 Harmon Ave.</u>	<u>Frank Kreber</u>	<u>228-3501</u>

(5.6.7) Section C1

<u>NAME</u>	<u>ADDRESS</u>	<u>CONTACT PERSON</u>	<u>PHONE</u>
<u>Veterans Memorial</u>	<u>300 W. Broad St.</u>	<u>Richard Nolan</u>	<u>221-4341</u>

(5.6.8) Section C2

<u>NAME</u>	<u>ADDRESS</u>	<u>CONTACT PERSON</u>	<u>PHONE</u>
<u>Spaghetti Warehouse</u>	<u>397 W. Broad St.</u>	<u>Jim Hollingsworth</u>	<u>464-0143</u>

(5) V High Occupancy Facilities

Date
Original 01/02/92
Revised 01/02/93

(5.7) G Recreational and Entertainment centers
(Theater, Park, Recreation Centers, Museums)

(5.7.1) Section A1

<u>NAME</u>	<u>ADDRESS</u>	<u>CONTACT PERSON</u>	<u>PHONE</u>
<u>McKinley Park</u>	<u>North Central at McKinley Ave.</u>	<u>Columbus Recreation & parks</u>	<u>645-3100</u>

(5.7.5) Section B2

<u>NAME</u>	<u>ADDRESS</u>	<u>CONTACT PERSON</u>	<u>PHONE</u>
<u>Gladden Community House</u>	<u>183 Hawkes Ave.</u>	<u>Larry Danduran</u>	<u>221-7801</u>

(5.7.6) Section B3

<u>NAME</u>	<u>ADDRESS</u>	<u>CONTACT PERSON</u>	<u>PHONE</u>
<u>Sullivant Gardens Community Center</u>	<u>755 Renick St.</u>	<u>Jan Guess</u>	<u>645-8171</u>

(5.7.8) Section C2

<u>NAME</u>	<u>ADDRESS</u>	<u>CONTACT PERSON</u>	<u>PHONE</u>
<u>Dodge Park</u>	<u>667 Sullivant Ave</u>	<u>Brenda White</u>	<u>645-8151</u>
<u>McDowell Recreation Center</u>	<u>275 McDowell St.</u>	<u>Lois Gordon</u>	<u>645-3176</u>
<u>Boys and Girls Club of Columbus</u>	<u>115 S. Gift St.</u>	<u>Bill Kinnear</u>	<u>221-8830</u>

(5) V **High Occupancy Facilities**

Date
Original 01/02/92
Revised 01/02/93

(5.8) H **Shopping Areas**

(5.8.2) Section A2

<u>NAME</u>	<u>ADDRESS</u>	<u>CONTACT PERSON</u>	<u>PHONE</u>
<u>Franklinton Square</u>	<u>1421-1589 W. Broad</u>	<u>Solove Assoc.</u>	<u>221-1191</u>
<u>Shopping Center</u>	<u>St.</u>		

(6) VI **Social Service and Community Agencies**

Date
Original 01/02/92
Revised 01/02/93

(6.1) A **Social Service and Community Agencies**

(6.1.2) Section A2

<u>NAME</u>	<u>ADDRESS</u>	<u>CONTACT PERSON</u>	<u>PHONE</u>
<u>Netcare Corporation</u>	<u>199 S. Central Ave.</u>	<u>Bobbe Fulton</u>	<u>274-9500</u>

(6.1.5) Section B2

<u>NAME</u>	<u>ADDRESS</u>	<u>CONTACT PERSON</u>	<u>PHONE</u>
<u>Columbus Metropolitan Area Community Action Organization (Emergency Assistance)</u>	<u>286 Glenwood Ave.</u>	<u>Marion Sanders</u>	<u>228-1034</u>
<u>Gladden Community House (Multi-Service)</u>	<u>183 Hawkes Ave.</u>	<u>Larry Danduran</u>	<u>221-7801</u>

(6.1.8) Section C2

<u>NAME</u>	<u>ADDRESS</u>	<u>CONTACT PERSON</u>	<u>PHONE</u>
<u>Franklinton Food Pantry and CBC</u>	<u>318 S. Glenwood Ave.</u>	<u>Sandy Danduran</u>	<u>228-2498</u>
<u>Boys and Girls Club of Columbus (Social Adjustment Recreation)</u>	<u>115 S. Gift St.</u>	<u>Bill Kinnear</u>	<u>221-8830</u>

(9) IX **Business/Industry**

Date
Original 01/02/92
Revised 01/02/93

(9.1) A **Business/Industry**

(9.1.1) Section A1

<u>NAME</u>	<u>ADDRESS</u>	<u>CONTACT PERSON</u>	<u>PHONE</u>
<u>Ohio Department of Transportation</u>	<u>1600 W. Broad St.</u>	<u>Dennis Bunke Security</u>	<u>275-1300</u> <u>351-2840</u> <u>(off-hour)</u>

(9.1.4) Section B1

<u>NAME</u>	<u>ADDRESS</u>	<u>CONTACT PERSON</u>	<u>PHONE</u>
<u>BancOhio Operations Center</u>	<u>770 W. Broad St.</u>	<u>24-hour Control Center-Security</u>	<u>463-8200</u>

(9.1.5) Section B2

<u>NAME</u>	<u>ADDRESS</u>	<u>CONTACT PERSON</u>	<u>PHONE</u>
<u>Mount Carmel Medical Center</u>	<u>793 W. State St.</u>	<u>Nursing Administrator on Duty</u>	<u>225-5000</u>

(9.1.6) Section B3

<u>NAME</u>	<u>ADDRESS</u>	<u>CONTACT PERSON</u>	<u>PHONE</u>
<u>Century Adhesives Crop.</u>	<u>802 Harmon Ave.</u>	<u>Charlene Mingyar</u>	<u>461-8415</u>
<u>Falter, Herman Packing Co.</u>	<u>384 Greenlawn Ave.</u>	<u>Carl Falter</u>	<u>444-1141</u>
<u>Kreber Graphic Inc.</u>	<u>670 Harmon Ave.</u>	<u>Frank Kreber</u>	<u>228-3501</u>

(9.2) B **Storage Areas (None)**

(10) X **Warning Sirens**

Date
Original 01/02/92
Revised 01/02/93

(10.1) A **Warning Sirens**

(10.1.7) Section C1

LOCATION

TYPE

300 W. Broad St.