

FC  
Doc

Regional Planning Commission

COLUMBUS PUBLIC LIBRARY  
REFERENCE

SEP 11 1967



# TECHNICAL REPORT

PUBLIC LIBRARY OF FRANKLIN COUNTY  
AND COLUMBUS  
COLUMBUS AND OHIO REGION

# RECREATION: AN INVENTORY OF SITES AND FACILITIES

COLUMBUS . . .

**COMPREHENSIVE REGIONAL PLAN**  
LAND USE • TRANSPORTATION • FACILITIES

and FRANKLIN COUNTY



Ohio 0977156  
307.3  
C737ri



192 113 3342

B.10  
71

RECREATION: AN INVENTORY  
OF SITES AND FACILITIES

TECHNICAL REPORT

PROJECT X-604  
RECREATION Including Water Oriented

Prepared For The

COMPREHENSIVE REGIONAL PLAN  
Of Columbus and Franklin County  
514 South High Street  
Columbus, Ohio 43215

Written By Technical Staff

January, 1966

The preparation of this publication was financially aided through a Federal grant from the Urban Renewal Administration of the Housing and Home Finance Agency, under the Urban Planning Assistance Program authorized by Section 701 of the Housing Act of 1954 as amended.

Ohio  
790.0977156  
C737c-p

TECHNICAL POLICY  
ADVISORY COMMITTEE  
ON RECREATION  
Including Water  
Oriented Study

TECHNICAL STAFF

Mrs. Herbert Hays,  
Chairman

Earl Kivisto, Franklin County  
Regional Planning Commission

Ezra Anstaett

Harry Feldman, United Community  
Council

Ray Daniell

James Bargar, Columbus Metropolitan  
Park Board

Antoinette Lowry

Roger Wells, Columbus Division of  
Parks and Forestry

Dr. Herbert Mote

Jerry Fedderson, Columbus Recreation  
Department

Francis Rudy

Kenneth McElroy, Ohio Division of  
Parks and Recreation

Oscar Thomas

David Riemer, Columbus Department  
Of Planning

Walter Tucker

Rev. N. H. Vander Werf

William F. Walton

## FOREWARD

This Technical Report is one of a series of Reports to be published on the subject of recreation. The Report presents inventory data on the recreation sites and facilities existing in the Region.

Other Technical Reports to be published that relate to recreation are: Recreation: Profiles of Supplier Agencies; Open-Space Acquisition and Development; and Leisure Time and the Demand for Community Facilities. Recreation: Profiles of Supplier Agencies will include data and discussions on the history, authorizing authority goals, policies, standards, organization structure, financing, programs and services, and future plans and programs of the many agencies that supply recreation facilities in the Region. Open-Space Acquisition and Development will briefly discuss and list the reasons for open-space preservation, the legal powers used to acquire and control open-space, and how to pay for open-space lands. Leisure Time and the Demand for Community Facilities will focus on the increases in free time and how these and projected increases will effect the demand for community facilities.

These reports and suggested changes resulting from their review will be incorporated in a summary report designed for general public distribution.

CONTENTS

PAGE

INTRODUCTION -----	1
LOCAL GOVERNMENT OWNED FACILITIES - A SUMMARY -----	2
PUBLIC RECREATION SITES AND FACILITIES - BY SUPPLYING AGENCY -----	3
Columbus Metropolitan Park District -----	3
The City of Columbus -----	3
Suburban Cities and Villages -----	5
Public Schools -----	5
Other Public Agencies -----	6
SPECIALIZED RECREATION AREAS AND FACILITIES -----	6
Golf Courses -----	6
Swimming Pools -----	6
Recreation Centers -----	7
Boating Facilities -----	7
Camp Sites -----	7
CENTRAL OHIO - MAJOR SITES AND FACILITIES -----	7
VOLUNTARY AGENCY FACILITIES -----	8
CLUBS AND NON-PROFIT ORGANIZATION FACILITIES -----	8
PROFIT MAKING RECREATION ENTERPRISES -----	9
RELATION TO FORTHCOMING REPORTS -----	9
APPENDIX Of Tables	

## RECREATION: AN INVENTORY OF SITES AND FACILITIES

### Introduction

Today adequate recreation facilities are not "luxuries" but "necessities" in the lives of our large urban populations. Population growth, increasing leisure time, increasing family income, and greater mobility are the important forces that are making recreation facilities a necessity. The expansive forces result in a need to plan for increased recreation facilities.

As a step in the planning for more recreation facilities, this report presents an inventory of most public and private recreation sites and facilities existing in the Region. Many agencies, both public and private, operate or control recreation sites and facilities in the Region. Most of these agencies cooperated fully in supplying inventory data on their facilities, and the study staff wishes to acknowledge their help. However, because of the large number of supplying agencies and the large number of facilities, it can be assumed that errors and omissions exist in the data presented. For this reason blank inventory forms are included at the end of this report. If the reader discovers any errors or knows of new facilities that should be included in the inventory, please fill out the forms as instructed.

Recreation inventory data presented here is only a part of the recreation data gathered to date. Part of the remaining data will be presented in reports to be published in the near future. Also, a part of the data collected will not be published in report form, but will be available for use to the planning staffs and others in unpublished form. The reports and unpublished data are to be, in part, the sources of data to be discussed in the "Blue Plan" Seminars on Environmental Goals. After "goals" for the Region have been formalized, the data then will be the basis for a listing of problem statements on recreation needs, and in the formulation of policies. Recreation goals, policies and standards will be expressed in a map plan showing the recommended arrangement and extent of recreation facilities.

The recreation inventory data is focused on three categories of facilities: all facilities in public ownership located in the Region;\* select facilities\*\* in voluntary agency, club and non-profit group, and profit-making enterprise ownerships in the Region; and major non-local central Ohio facilities in public ownership.\*\*\* The types of data and the detail of the data varies in relation to the relative importance of the facility to the regional planning process. In general, the location, classification and ownership is listed for all facilities; and the date acquired, status of development, and size of site is listed for publicly owned sites and facilities.

---

\* The Region is defined as Franklin County and a three mile wide belt around the County.

\*\* Certain private recreation facilities are included in other "Blue Plan" Studies, i.e. bowling alleys and theatres are a part of the Commercial Study.

\*\*\* Central Ohio is defined as the area within a fifty mile radius of the center of Franklin County.

### Local Government Owned Facilities - A summary

A renascent interest in recreation facilities has occurred in the last twenty years in the Region. Since 1945 the amount of recreation lands has increased five fold. In 1945 there were 2,597 land and water acres used or designated for park and playground purposes, and in 1965 this area had increased to 13,825\* acres. This five fold increase becomes a six fold increase when water acreage is subtracted out of the totals. In 1945 there were 1,355 land acres used or designated for park and playground purposes, and in 1965 this figure had increased to 8,769 acres. School owned recreation lands totaled 1,313 acres in 1965; they increase the total to 15,138 acres.

In terms of acres per 1,000 population this increase still remains impressive. In 1945 there were 6.0 land and water acres per 1,000 population and in 1965 there were 17.7 land and water acres per 1,000 population. In 1945 there were 3.1 land acres per 1,000 population, and 1965 there were 10.0 land acres per 1,000 population. When school lands are added it is estimated that there were 7.4 land and water acres per 1,000 population in 1945, and 19.5 acres in 1965. (see Figure 1)

In the past twenty years Franklin County's population has nearly doubled (430,000 to 770,000) and its recreation lands have increased five to six times. Yet this striking increase is short of the total area needed. If the National Recreation Association standard of 20 acres per 1,000 population\*\* is valid for the Region, then we in the last twenty years have only increased our recreation area to meet one-half of this standard. This increase is also misleading because the problem of adequate supply is not one of number of acres but of number of "effective" acres. If we disregard location and design, and define effective acres solely as developed land acres, our supply of recreation lands is cut by 45 percent. Current policy, in part, has resulted in this large amount of undeveloped land.

#### The Supply ... In Summary ... 1965

##### Public Parks and Playgrounds

No. of Sites	146
Total Acreage	13,825
Land Acreage	8,769
Water Acreage	5,056
Developed Area	4,066

##### Public School Recreation Sites

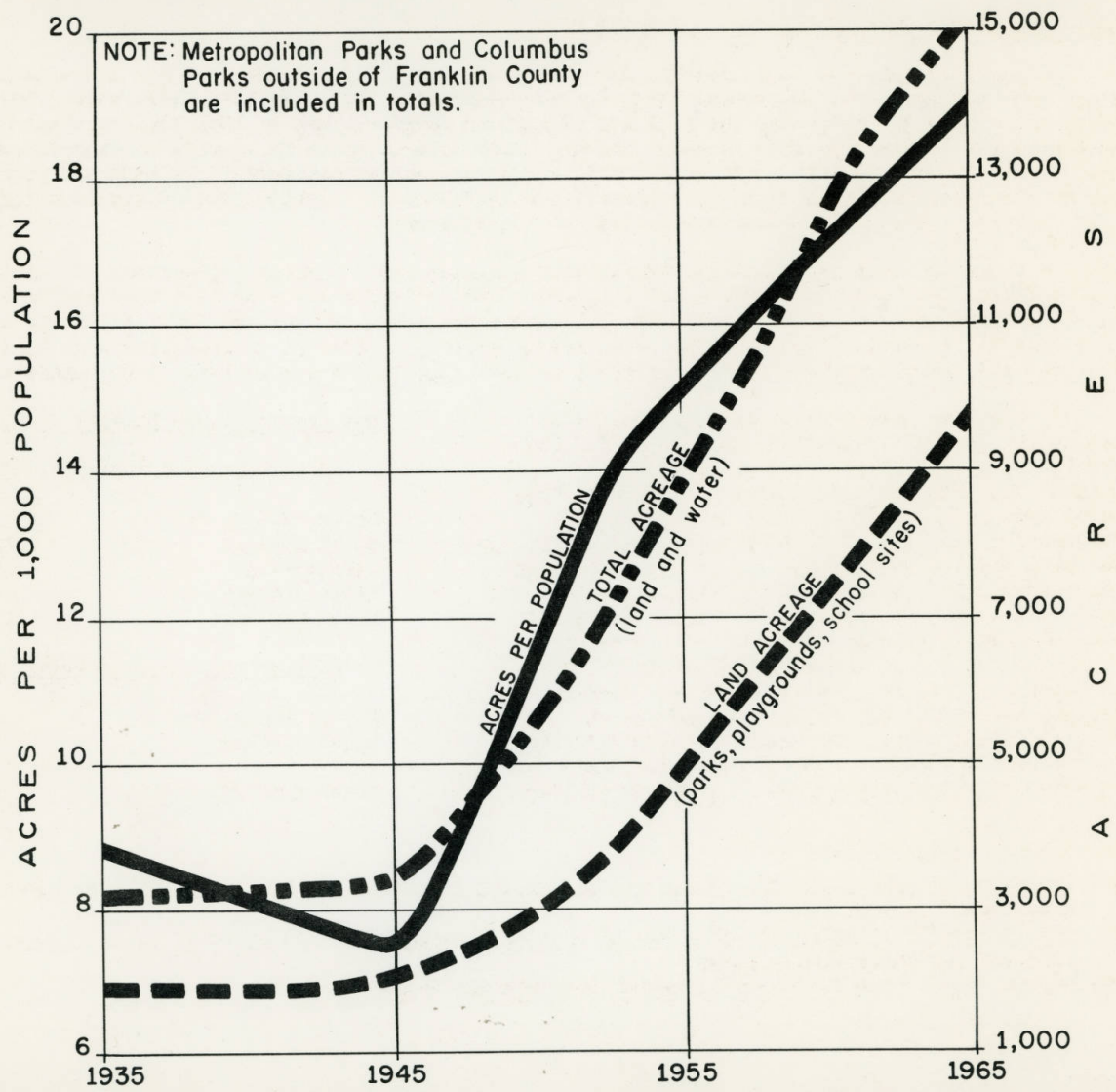
No. of Sites	246
Total Acreage	1,313***
TOTAL ACREAGE	15,138

\* School owned recreation facilities are not included in totals. Metropolitan Parks outside of the County are included in totals.

\*\* The 20 acres = 10 acres of all types of municipal recreation + 10 acres of reservations, forest reserves and large scenic parks.

\*\*\* Source: Blue Plan Inventory of Social and Cultural Facilities.

# PUBLIC RECREATION LAND ACQUISITION FRANKLIN COUNTY, OHIO 1935 - 1965





# Public Parks and Playgrounds

## Franklin County, Ohio 1965



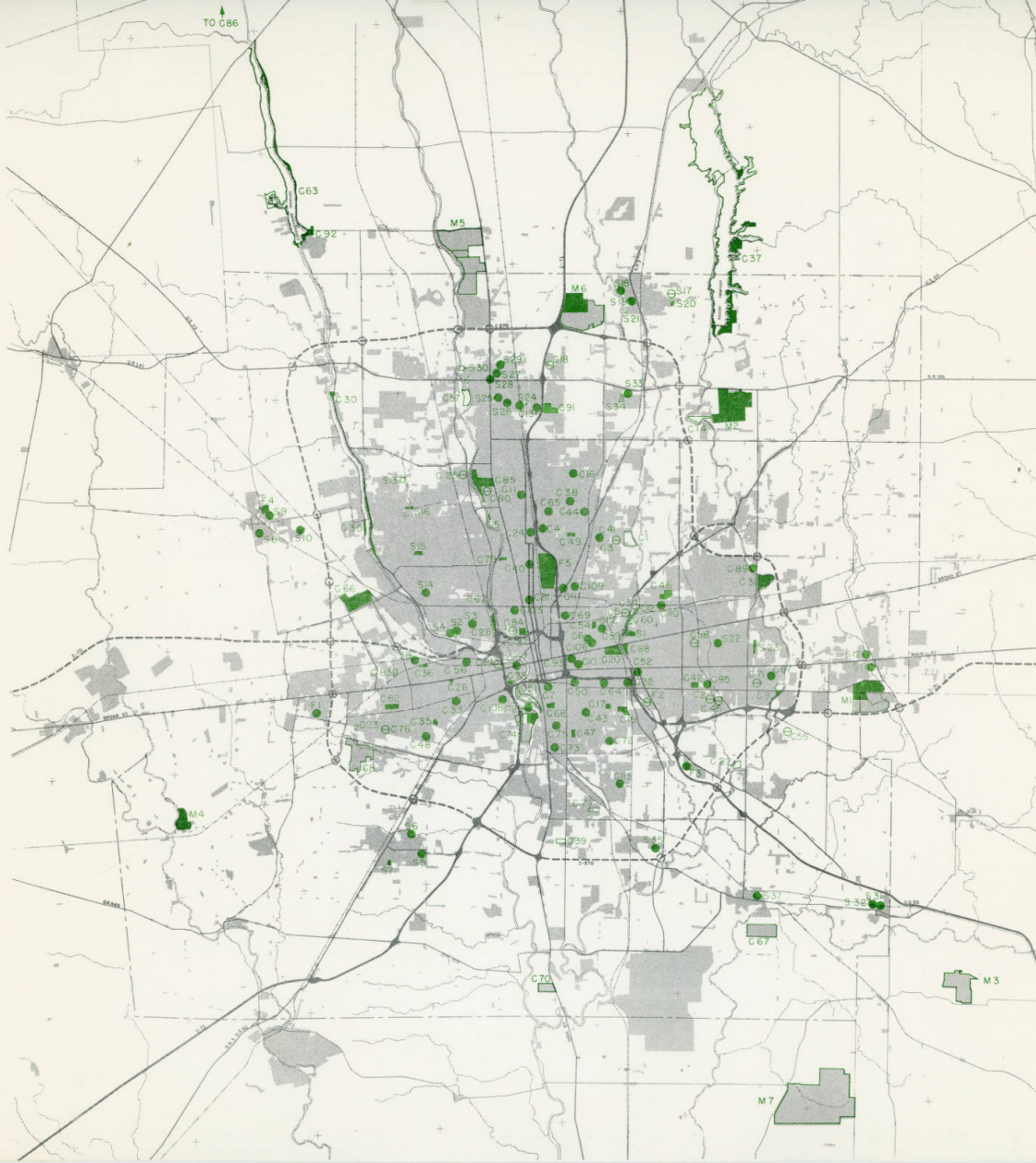
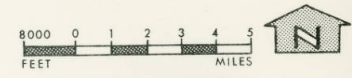
Developed      Undeveloped



C columbus owned  
S suburban owned  
M metropolitan park  
F county or state

note: for identification of map numbers see tables 1,2,3.

PREPARED FOR THE COMPREHENSIVE REGIONAL PLAN OF COLUMBUS AND FRANKLIN COUNTY  
514 SOUTH HIGH STREET COLUMBUS 15, OHIO  
THE PREPARATION OF THIS MAP WAS FINANCIALLY AIDED THROUGH A FEDERAL GRANT FROM  
THE URBAN REINVESTMENT ADMINISTRATION OF THE HOUSING AND HOME FINANCE AGENCY UNDER  
THE URBAN PLANNING ASSISTANCE PROGRAM AUTHORIZED BY SECTION 701 OF THE  
HOUSING ACT OF 1954, AS AMENDED.  
PREPARED BY THE FRANKLIN COUNTY REGIONAL PLANNING COMMISSION  
514 SOUTH HIGH STREET COLUMBUS 15, OHIO JANUARY 1966



Both the Metropolitan Park Board and Columbus Division of Parks and Forestry have concentrated on acquiring lands and now are beginning to concentrate on developing these lands.

#### Public Recreation Sites and Facilities - By Supplying Agency

##### Columbus Metropolitan Park District -

The Columbus Metropolitan Park System consists of seven parks of the forest reserve type. These parks consist essentially of areas of outstanding scenic features, woodlands, streams, and wildlife reserves as recreational resources. Only essential facilities and structures that harmonize with the natural settings have been developed. In general, public use areas, picnic grounds, and play areas have been developed to a park-like condition and the natural resources have been left untouched except for foot trails.

Since its creation in 1945, the Columbus Metropolitan Park Board has rapidly expanded its park holdings. The Board, which received its first funds in January, 1947, has acquired seven park areas to date. Blacklick Woods was dedicated in 1948, Blendon Woods was opened in 1951, and Darby Creek was first opened to the public in 1959. Sharon Woods, Chestnut Ridge, Highbanks, and Slate Run are now being developed. (See Plate 1, and Table 1.)

The Board, in addition to purchasing new sites, has followed a policy of expanding developed sites. Today the Board owns 4,366 acres and has plans of adding 1,086 acres to these holdings. In addition to the 1,086 acres, there are plans to enlarge the Darby Creek Metropolitan Reservation in conjunction with the development of the Lower Darby Creek Reservoir. The exact size and nature of this expansion has not been decided at this time. The Board has no new park sites chosen, but is in the process of developing a long range plan.

##### The City of Columbus -

The two chief agencies of the City of Columbus that supply recreation sites and facilities are the Division of Parks and Forestry, and the Department of Recreation. The Zoo is operated under the Division of Zoö. In general, the Division of Parks and Forestry has the function of designing, constructing, landscaping, and maintaining park lands; and the Department of Recreation endeavors, through the varied programs offered, to provide for the wholesome and creative use of the citizens' leisure time.

The Department of Recreation operates 21 recreation centers, 85 supervised playgrounds, a day camp, 2 golf courses, 5 swimming pools, and other related facilities and programs. These facilities are located on lands owned by the Department, on land owned by the Division of Parks and Forestry, and on other public agencies' lands. The Division of Parks and Forestry maintains or is developing a total of 95 parks and playgrounds and 69 street parks; lands owned by the Department of Recreation and the Zoo are a part of the lands maintained by the Division of Parks and Forestry.

Because of the intermix of land ownership, development and maintenance between the various city agencies, the City of Columbus' recreation sites and facilities will be listed in a single table. Rather than the traditional approach, here we have used characteristics of the various types to describe a single site or facility. Since a recreation facility is rarely developed to fit the definition of a single type, six types have been used; they are:

**Tot-lot** - A small (2,400 to 5,000 square ft.) protected play area designed and equipped for pre-school age children.

**Playground** - An area, up to 7 acres in size, designed and appropriately equipped to serve the outdoor play needs of primarily the 5 to 12 year age group. Desirable features include: apparatus for older children, open space for informal games, paved areas for court games, field area for team games, shelter houses, drinking fountains, wading pools, and related apparatus.

**Neighborhood Park** - An attractive, passive area containing open lawn areas, trees, tables and benches, walks, ornamental pools and similar improvements, 10 acres or less in size.

**Playfield** - An area, 10 acres or larger, designed to provide varied forms of recreational activity for young people and adults. Desirable features include: an athletic field designed for organized team sports, game courts, space for informal events, and fieldhouses, running tracks, and similar improvements.

**Community Park** - Similar in character to the neighborhood park, but larger in size - 10 acres or larger. May contain unique features such as a bandshell, fishing ponds, or botanical garden.

**Major Park** - An area designed and developed for diversified use by large numbers of people. A major park is usually 100 acres or larger. The distinction between a major park and a reservation is made by the extent of improvements. Major parks include natural landscape and landscaping, large picnic areas, day camps, playgrounds, and similar improvements.

Using these definitions, estimates, in terms of acres, were made for each recreation area. The acreage figures are not meant to be exact, but to illustrate the character of the recreation site. In addition to these classifications, special facilities, the amount of parking, and the acreage of areas under development are included.

The City of Columbus owns 9,168 acres used or designated for recreation purposes. Over half of this total is water area, 5,035 acres; the remaining land area totals 4,133 acres. Sixty-two percent or 2,566 acres, of the land area is developed as parks and playgrounds, and the remaining 38%, or 1,567 acres, is vacant or being improved. About 30 acres of the vacant lands owned have been vacant 10 or more years. Of the developed 2,566 acres, 5 are used for tot-lots, 171 for playgrounds, 77 for neighborhood parks, 320 for playfields, 108 for community parks, 1,249 for major parks, 520 for special facilities, 51 for on-site parking, and 67 for street parks.\* (See Table 2, and Plate 1)

In the last ten years the City of Columbus has acquired forty recreation sites totaling 1,389 acres. Twenty-four of these sites, totaling 1,198 acres, were purchased. Ten of these sites, totaling 26.52 acres, were dedicated in subdivision plats. Four sites, totaling 149.41 acres were presented as gifts to the City. One ten acre site was annexed and one five acre site was leased. It is interesting to note that of the ten sites acquired by dedication in subdivision plats, only two have been improved and are in use.

#### Suburban Cities and Villages -

There are nine cities and sixteen villages in Franklin County. All of the cities have recreation sites and facilities, and four of the sixteen villages have some form of public recreation sites or facilities. In the suburbs there are 36 recreation sites for a total area of 308.26 acres. One third, or 43.21 acres, of the total acreage is undeveloped. Three acres are developed as tot-lots, 55.39 as playgrounds, 33.65 as neighborhood parks, 15.0 as playfields, 89.02 as community parks, 14.5 as special facilities, and 4.45 as parking areas. (See Table 3, and Plate 1)

#### Public Schools -

School sites and facilities are a major element in the total supply of recreation facilities. To date, there are a total of 1,313 acres of school owned lands used for recreation purposes in the County. This figure represents 62% of the total school land holdings. The average acres used for recreation purposes by type of school are: 3.97 acres per elementary school, 5.04 acres per junior high, and 13.9 acres per senior high. In general, the area used for recreation has been increasing with the construction of new schools. (Note: Social-Cultural Facilities Study, X-602, details data.)

In 1957 the first park land purchase was made adjacent to a new school site; since 1957 the close cooperation between the Columbus Board of Education, and the Division of Parks and Forestry and the Department of Recreation have added other school-park sites to the inventory. Cooperation between these agencies has also resulted in the use of school buildings as recreation centers and in the use of school yards as supervised playgrounds. (See Table 4)

---

\* Street Parks are characterized by the boulevard island, street triangles, circles, squares, etc.

6.

#### Other Public Agencies -

Franklin County over a period of time has acquired numerous scattered land holdings. Several of these areas are suitable for recreation use. In the past a few of these areas have, on an informal basis, been developed as recreation facilities by local groups. In 1964 the County established a commission to encourage the recreational development of these sites on a more organized basis. The first site, a 24 acre tract near Alum Creek, was recently leased to the Columbus Jewish Center for recreation development. (See Table 3A.)

Many other public sites and facilities developed in the Region for varied reasons have secondary value as recreation facilities. These facilities are inventoried in detail in other "Blue Plan" studies but because of their regional importance to the supply of recreation lands, select facilities will be mentioned here. Three of the most important of these facilities are the Ohio State University campus, the Ohio Exposition Center and the Franklin County Fairgrounds.

#### Specialized Recreational Areas and Facilities

##### Golf Courses -

There are 33 golf courses in the Region; 27 in the County and 6 outside the County. Twelve are open to the public, 4 are semi-public,\* and 17 are restricted to members and guests. Of the 12 public courses, 3 are owned by the City of Columbus: Raymond Memorial (18 hole, par 72), Airport (18 hole, par 71, to be opened in 1966) and the unnamed Richardson Road site (proposed 18 hole, par 72). Five of the remaining nine courses open to the public are of the par 3 type. The other four are standard length golf courses. All of the remaining courses are standard length. The 33 courses occupy a total of 4,356 acres of land of which 3,609 acres are in the County. (See Plate 2, and Table 5.)

##### Swimming Pools -

In 1964 there was a total of 109 swimming pools in Franklin County. This total includes all pools in operation and those pools that have progressed far enough in planning to warrant their inclusion. Not included in the total are the many residential pools and the 19 hotel and motel pools. Although detail site statistics are not available for all the pools in the County, the data that is available indicates that most of the pools are in the 1,000 square foot of water area class and occupy a site of one half to five acres with one acre being about the average site size. Most of these pools restrict use to members or area residents. (See Plate 3 and Table 6).

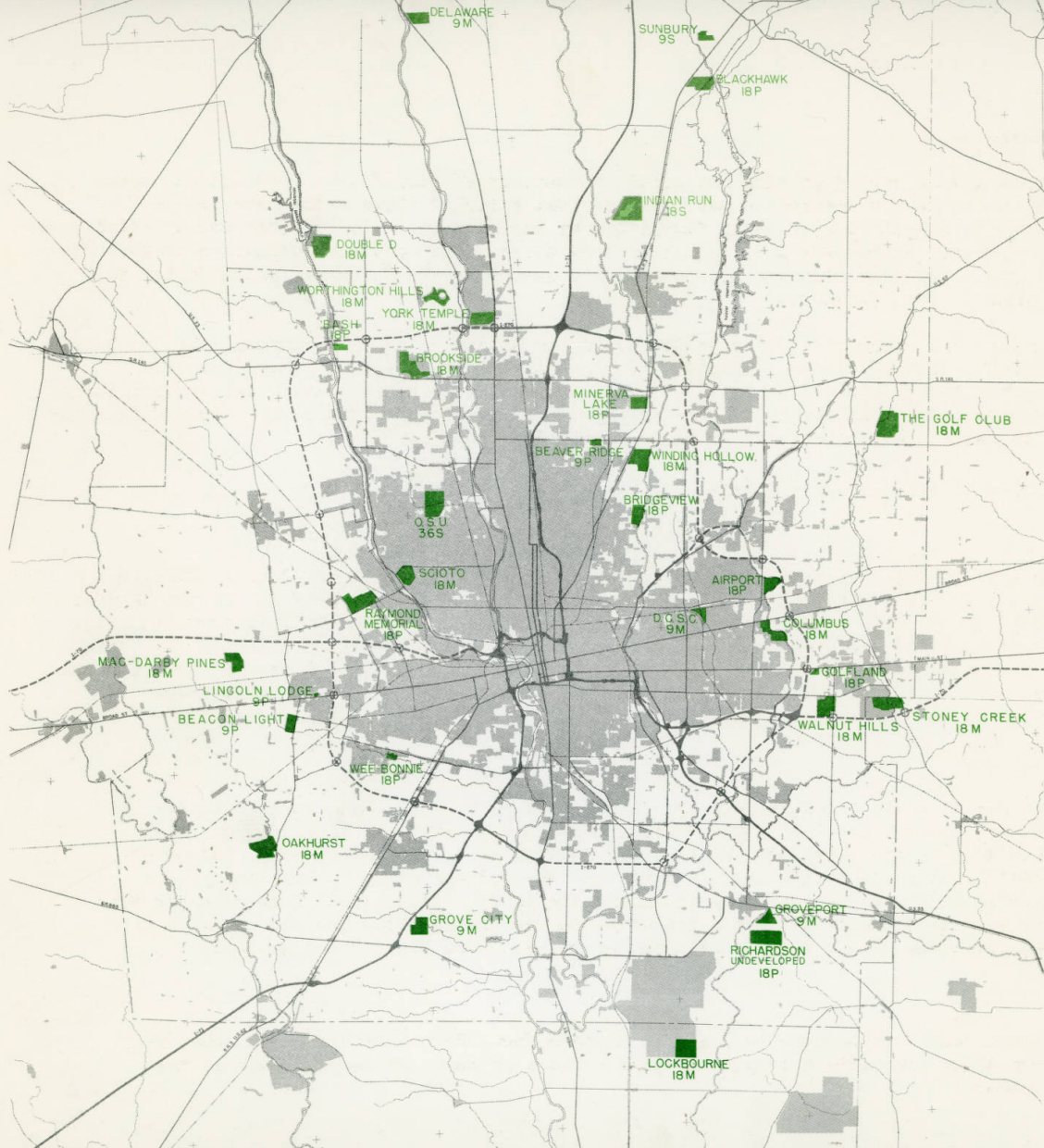
---

\* Semi public courses allow non-members to play for a green fee under certain restrictions; for example, they may allow non-members to play at select times or days, or to play only at the invitation of members.



franklin county ohio

19 65

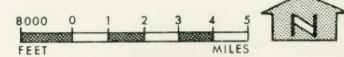


P public  
 S semi-private  
 M members  
 guests


9,18 number of holes

note: for additional data see table 5.

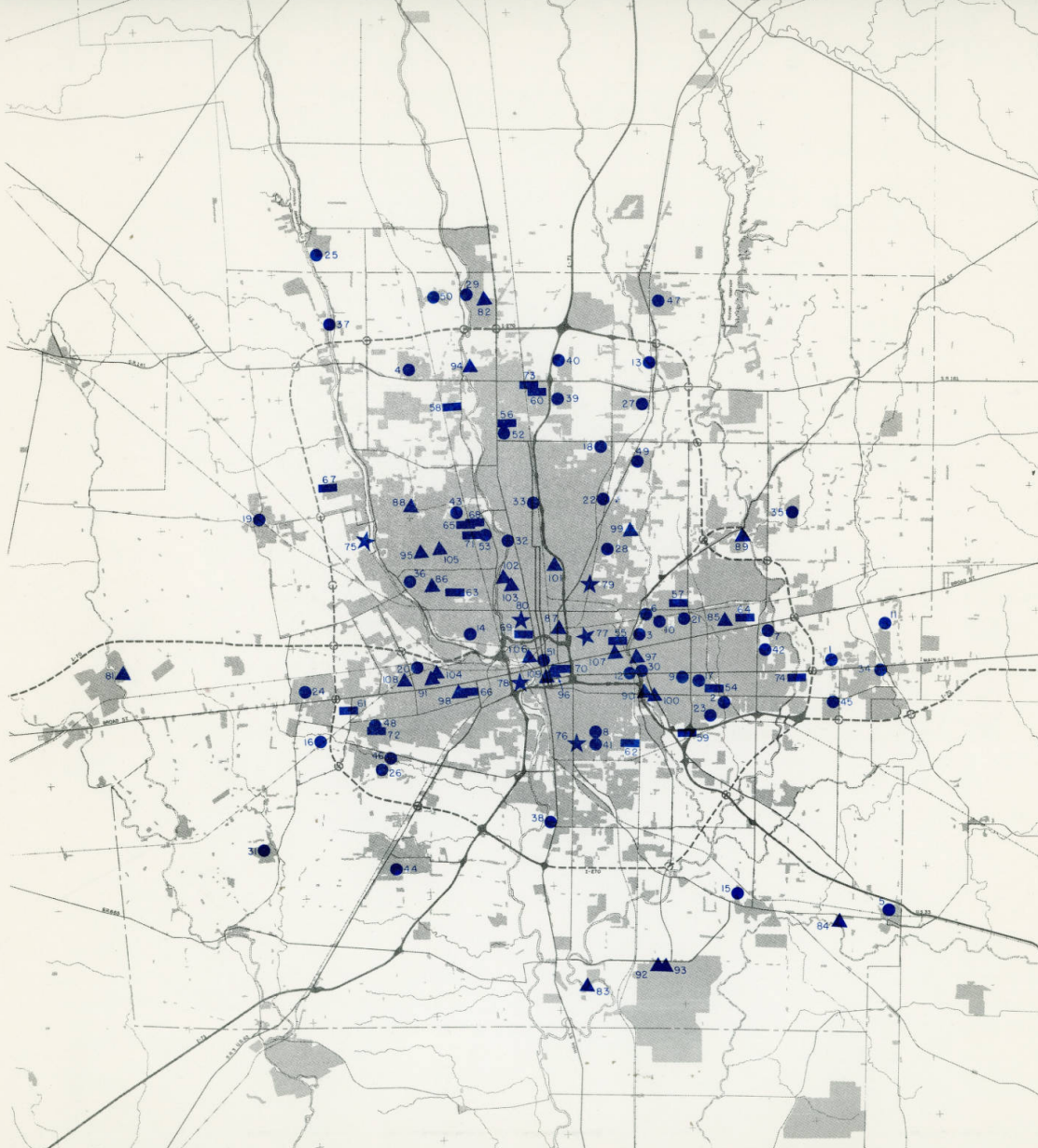
PREPARED FOR THE COMPREHENSIVE REGIONAL PLAN OF COLUMBUS AND FRANKLIN COUNTY  
 514 SOUTH HIGH STREET COLUMBUS 15, OHIO  
 THE PREPARATION OF THIS MAP WAS FINANCIALLY AIDED THROUGH A FEDERAL GRANT FROM  
 THE URBAN REDEVELOPMENT ADMINISTRATION OF THE HOUSING AND HOME FINANCE AGENCY UNDER  
 THE URBAN PLANNING ASSISTANCE PROGRAM AUTHORIZED BY SECTION 701 OF THE  
 HOUSING ACT OF 1954, AS AMENDED.  
 PREPARED BY THE FRANKLIN COUNTY REGIONAL PLANNING COMMISSION  
 914 SOUTH HIGH STREET COLUMBUS 15, OHIO JANUARY, 1966



# SWIMMING POOLS



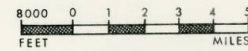
FRANKLIN COUNTY, OHIO  
1965



- privately owned (swim clubs etc.)
- privately owned (apartment pools etc.)
- ★ city owned
- ▲ institution owned

note: for identification of map numbers see table 6.

PREPARED FOR THE COMPREHENSIVE REGIONAL PLAN OF COLUMBUS AND FRANKLIN COUNTY  
514 SOUTH HIGH STREET COLUMBUS 15, OHIO  
THE PREPARATION OF THIS MAP WAS FINANCIALLY AIDED THROUGH A FEDERAL GRANT FROM  
THE URBAN RENEWAL ADMINISTRATION OF THE HOUSING AND HOME FINANCE AGENCY, UNDER  
THE URBAN PLANNING ASSISTANCE PROGRAM AUTHORIZED BY SECTION 701 OF THE  
HOUSING ACT OF 1954, AS AMENDED.  
PREPARED BY THE FRANKLIN COUNTY REGIONAL PLANNING COMMISSION  
514 SOUTH HIGH STREET COLUMBUS 15, OHIO JANUARY 1966



### Recreation Centers -

The Columbus Recreation Department operates twenty-one recreation centers. The centers operate the year-round to provide activities which are physical in nature, creative, and social. The programs are designed mostly for the city's youth, but adults and senior citizens are also included. The Department operates an Arts and Crafts Center for adults, and a Senior Citizen's Center and Golden Age Clubs for the older population. (See Table 2, and Plate 1.)

### Boating Facilities -

The explosion in the number of pleasure boats has been felt in the Region. To date the Columbus Division of Parks and Forestry has built 1,176 boat slips and moorings and plans to add an additional 350 in the next five years. The numbers and locations of these facilities are:

	Marinas	Access Points	Slips & Moorings
Griggs Reservoir	2	2	262
Hoover Reservoir	4	4	817
O'Shaughnessy Res.	0	1	97

### Camp Sites -

Several camp sites exist in the Region. Most sites are restricted to group camping by organized groups and voluntary agencies. Developed group camp sites are located in the Metropolitan Park Reservations, on Hoover and Griggs Reservoirs, and at voluntary agency and church sites such as Camp Ken Jockety, Camp Rita, Camp St. Joseph, and Camp Mary Orton. Family camping is quite limited. Only a few private recreation enterprises permit family camping, i.e., Valley Ranch, Big Walnut Recreation Park, and the Old McDonald Fun Farm. It is expected that the new Columbus owned Big Run Park will be designed to provide for family camping.

### Central Ohio - Major Sites and Facilities

Increasing income, leisure time, and mobility are making Ohio's major parks, forests, lakes, etc. important variables in determining the needed amounts of local recreation facilities. A Survey\* conducted by the Ohio Division of Parks and Recreation, 1963, illustrated the importance of these facilities. Their findings show that the average round trip to a state park is 110 miles, and that 20 percent of the State population visit the parks about 10 times a year. To further illustrate that citizens of Franklin County are driving great distances to enjoy the State's major recreation facilities, the Survey shows that on an average summer day, 24 percent of the users of Hocking Hills State Park, 23 percent of the users of Lake Hope State Park, 19 percent of the users at Pike Lake State Park, and 6 percent of the users at East Harbor State Park traveled from Franklin County to use the facilities.

\* "Park Travel and Use Survey", Ohio Division of Parks and Recreation, 1963.



8.

These parks and other areas draw people from great distances because of their outstanding physical settings and available facilities. A complete list of all Central Ohio's major public recreation sites and facilities is included in this report to show the extent and locations of the recreation facilities that are used or available to the residents of the Region. (See Table 7 and Plate 4.)

#### Voluntary Agency Facilities

Many private recreation sites and facilities supplement the supply of public recreation facilities. Major suppliers of these private facilities are the so-called "voluntary" agencies. These agencies include: the YMCA, Boys Clubs, settlement houses and community centers, Scouts, and other private non-profit agencies supported and financed, in whole or in part, by United Community Council funds.

These agencies own or operate twenty-five recreation sites and facilities in the Region, and several additional sites out of the Region. They also use many of the public sites and facilities, and other private lands for their varied recreation programs. In general, the sites owned or operated can be classified as either building-centered or camps. Using these classifications, twenty of the twenty-five sites are building centered and five are camps. The building centered facilities vary in the extent of recreational facilities they provide. Some, like certain of the settlement houses, may contain nothing more than multi-purpose game rooms, and others like the Hilltop Branch YMCA, may be designed totally as a recreation facility. (See Table 8 and Plate 5.)

#### Clubs and Non-Profit Organization Facilities

Another major supply of recreation sites and facilities is provided by the many clubs and non-profit groups organized in the Region. These facilities, in part, fill a void between the facilities provided by public agencies and those operated as commercial enterprises. Interest in unique or low demand activities, or control of users, are the major reasons for the development of these many varied facilities.

A listing of forty known facilities is located in the Appendix. The list is not complete, but it is of value because it illustrated the scope and type of recreation facilities provided by these groups. (See Table 9 and Plate 5\*.)

---

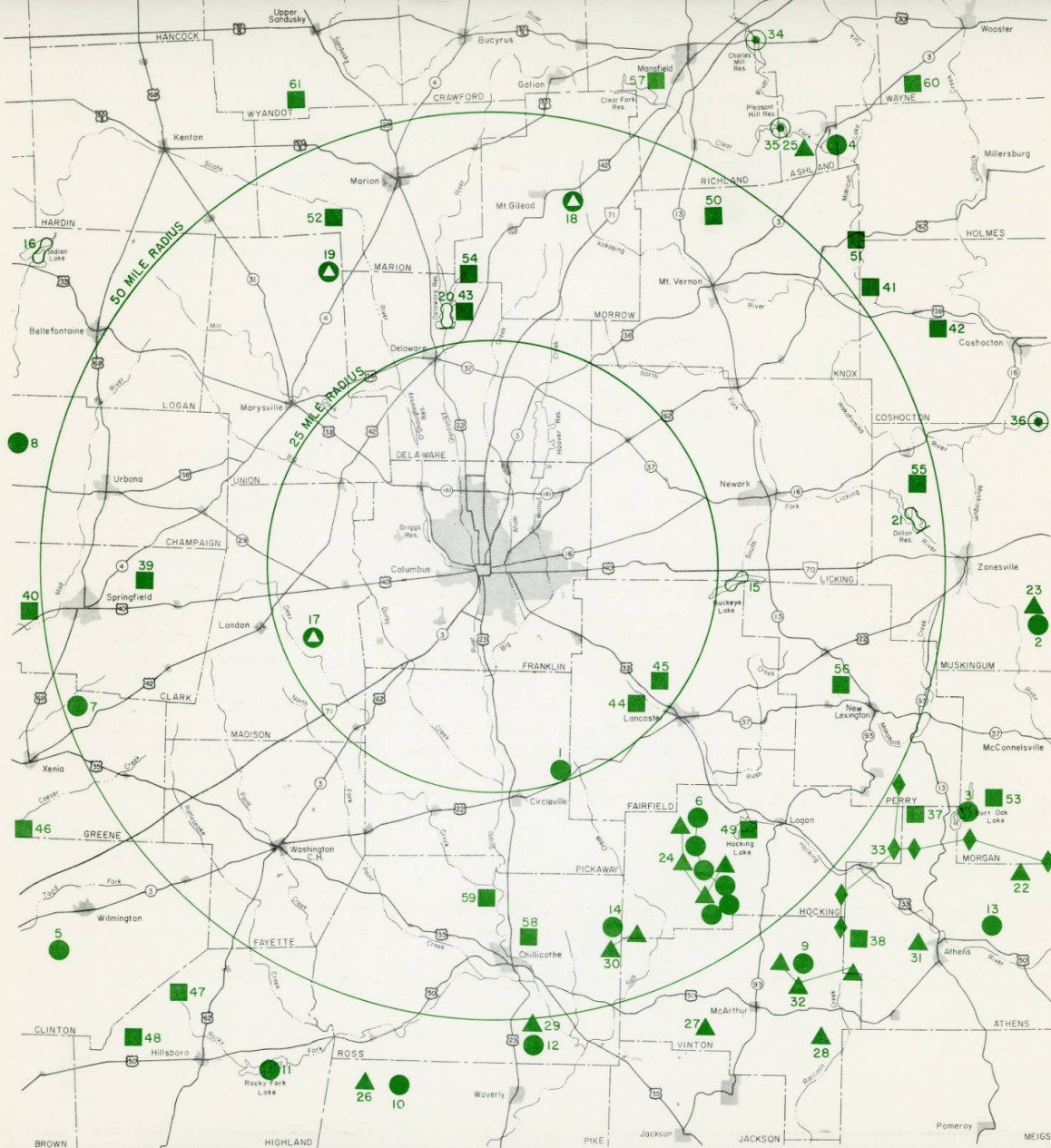
\* Golf courses and swimming pools operated by non-profit groups are listed in Table 5 and 6.

# CENTRAL OHIO RECREATION LANDS

## STATE OWNED

- PARKS
- RESERVES
- LAKES
- RESERVOIRS
- FORESTS
- WILDLIFE AREA
- NATIONAL FORESTS
- MUSKINGUM WATERSHED CONSERVANCY DIST. LAND

NOTE: SEE TABLE 7 FOR IDENTIFICATION OF NUMBERS SHOWN ON MAP



PREPARED FOR  
THE COMPREHENSIVE REGIONAL PLAN OF COLUMBUS AND  
FRANKLIN COUNTY, 514 SOUTH HIGH STREET, COLUMBUS, OHIO

PREPARED BY  
FRANKLIN COUNTY REGIONAL PLANNING COMMISSION, 514  
SOUTH HIGH STREET, COLUMBUS 15, OHIO NOVEMBER 1965

THE PREPARATION OF THIS MAP WAS FINANCIALLY AIDED THROUGH A  
FEDERAL GRANT FROM THE URBAN RENEWAL ADMINISTRATION OF  
THE HOUSING AND HOME FINANCE AGENCY UNDER THE URBAN PLAN-  
NING ASSISTANCE PROGRAM AUTHORIZED BY SECTION 701 OF THE  
HOUSING ACT OF 1954, AS AMENDED.






**BLUE PLAN**  
FOR THE REGIONAL PLAN OF COLUMBUS AND FRANKLIN COUNTY, OHIO

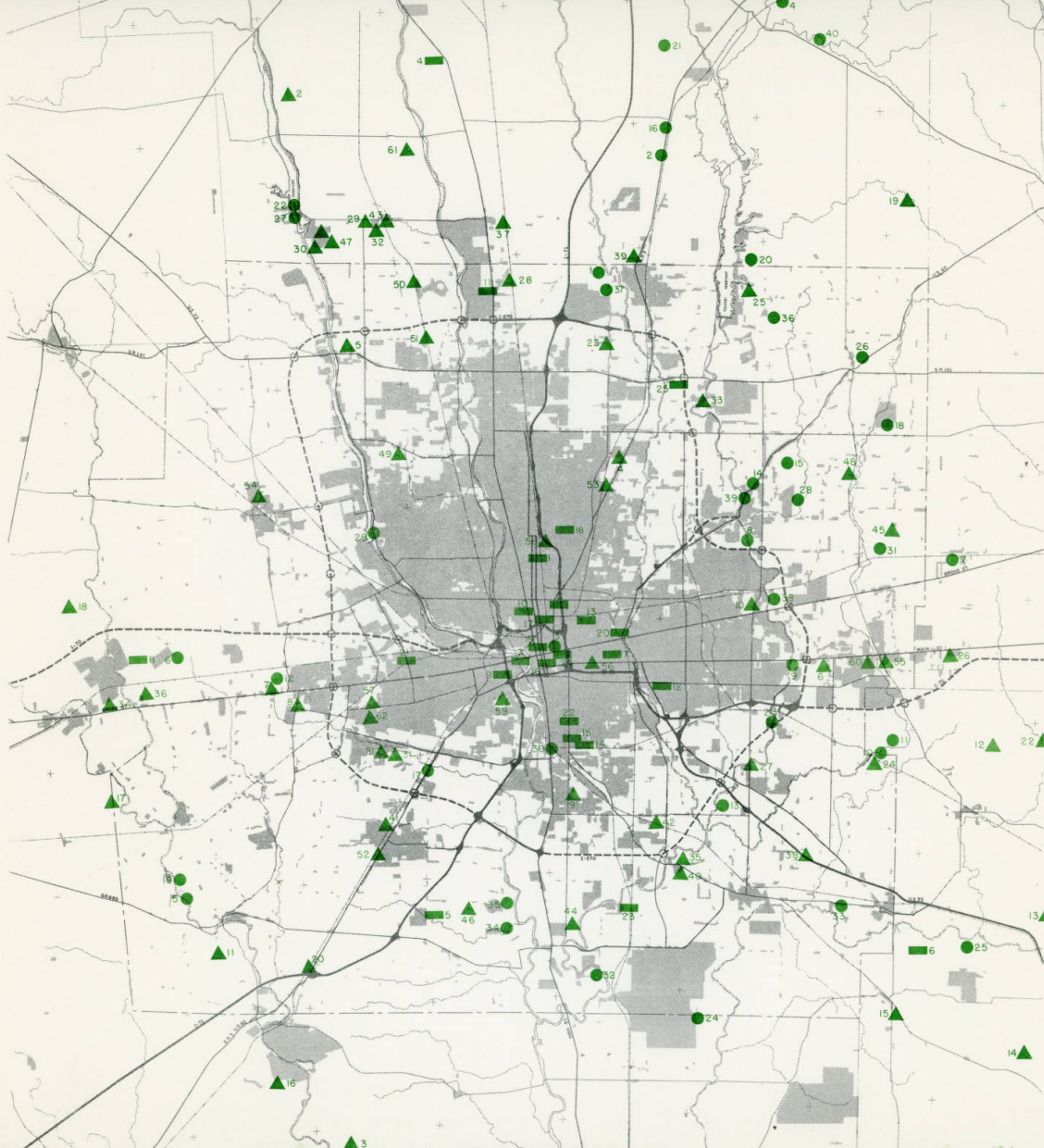
# Private Recreation Facilities



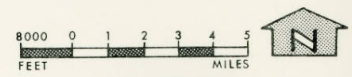
Franklin County, Ohio 1965

-  voluntary agencies
-  clubs & non-profit organizations
-  profit-making enterprises

note: for identification of map numbers see tables 8,9,10.



PREPARED FOR THE COMPREHENSIVE REGIONAL PLAN OF COLUMBUS AND FRANKLIN COUNTY COLUMBUS 15, OHIO  
 514 SOUTH HIGH STREET  
 THE PREPARATION OF THIS MAP WAS FINANCIALLY AIDED THROUGH A FEDERAL GRANT FROM  
 THE URBAN RENEWAL ADMINISTRATION OF THE HOUSING AND HOME FINANCE AGENCY UNDER  
 THE URBAN PLANNING ASSISTANCE PROGRAM AUTHORIZED BY SECTION 701 OF THE  
 HOUSING ACT OF 1954, AS AMENDED.  
 PREPARED BY THE FRANKLIN COUNTY REGIONAL PLANNING COMMISSION  
 514 SOUTH HIGH STREET COLUMBUS 15, OHIO JANUARY 1966



### Profit Making Recreation Enterprises

It has been mentioned previously that other "Blue Plan" studies will also include data on recreation facilities. This is especially true about profit making recreation enterprises. The inventory data presented here will focus primarily on outdoor recreation enterprises and on a few select indoor facilities - gymnasiums, skate rinks, and stadia.

The increasing demand for recreation sites and facilities is opening up new profit making opportunities for many. As demand and activity range increase, the gap between public supply and total need widens and people turn to a wide variety of commercial recreational sources. In the Region today there are some sixty-plus profit-making enterprises. These range in type from a large shooting preserve and a multi-purpose vacation farm to an indoor archery range and several skating rinks. A list of these known facilities is included in the Appendix. (See Table 10 and Plate 5.\*)

### Relation to Forthcoming Reports

This report has attempted to identify and list select characteristics of public, voluntary, and private recreation sites and facilities existing in or effecting the Franklin County Region. The next Technical Report, Recreation: Profiles of Supplier Agencies, will present data on the operations of the agencies supplying these sites and facilities. The third Technical Report, Leisure Time and the Demand for Community Facilities, will, in part, discuss the types of recreation activities that are encouraged by these sites and facilities; and a report on Open-Space Acquisition and Development, will discuss the means in acquiring, developing and controlling these and future recreation sites and facilities.

\* Golf courses and swimming pools operated for a profit are included in Tables 5 and 6.

APPENDIX

Cross Index

TABLE 1

Map No.'s, prefixed by M, are located on Plate 1.

TABLE 2

Map No.'s, prefixed by C, are located on Plate 1.

TABLE 3

Map No.'s, prefixed by S, are located on Plate 1.

TABLE 3A

Map No.'s, prefixed by F, are located on Plate 1.

TABLE 4

TABLE 5

See Plate 2 for locations.

TABLE 6

See Plate 3 for locations.

TABLE 7

See Plate 4 for locations.

TABLE 8


Map No.'s prefixed by , are located on Plate 5.

TABLE 9


Map No.'s prefixed by , are located on Plate 5.

TABLE 10


Map No.'s prefixed by , are located on Plate 5.

TABLE 1

## COLUMBUS METROPOLITAN PARK DISTRICT RESERVATIONS

Map No.*	RESERVATION	Acreage				Planned Expansion	1964 Attendance
		Land	Wet Land	Water	Total		
1	Blacklick Woods	388	70	1	459	38	230,079
2	Blendon Woods	507	-	10	517	60	247,385
3	Chestnut Ridge	235	-	-	235	101	Not Open
4	Darby Creek	119	-	-	119	385**	119,782
5	Highbanks	965	-	-	965	74	Not Open
6	Sharon Woods	686	50	10	746	18	Not Open
7	Slate Run	1,323	2	-	1,325	410	Not Open
	TOTALS	4,223	122	21	4,366	1,086	597,246

\* Map No's, prefixed by M, are located on Plate 1.

\*\* Additional expansion is planned in conjunction with the proposed Darby Creek Reservoir.

TABLE 2

 RECREATION LANDS OF COLUMBUS, OHIO - 1965  
 DEPARTMENT OF RECREATION AND DIVISION OF PARKS AND FORESTRY

Map No.*	Date Acquired	COLUMBUS-OWNED PARKS AND PLAYGROUNDS	Total Acreage	Primary Use Classification in Acres						Other (name)	On-Site Parking Acres	Undeveloped Acres
				Total lot	Play-ground	Neigh- borhood Park	Play- field	Communi- ty Park	Major Park			
1	1959, 1961	Alum Creek Park	102.20	-	3.00	-	-	-	-	Arlington School-Park	-	99.20
2	1958	Argus Park	1.72	-	-	-	-	-	-	-	-	1.72
3	1958	Arlington Park (Brentnell)	1.00	-	-	-	-	-	-	-	-	1.00
4	1949	Audubon Park	8.74	-	1.50	7.24	-	-	-	-	-	-
5	1912	Avalon Place	1.79	-	-	-	-	-	-	-	-	1.79
6	1921	Beatty Park	3.85	.20	3.00	-	-	-	-	Rec. Center	-	-
7	1962	Beck Square	.20	-	-	-	-	-	-	Urban Square	-	-
8	1961	Big Run Park	212.78	-	-	-	-	-	-	-	-	212.78
9	1958, 1960	Big Walnut Park	77.60	-	-	-	25.00	-	-	School-Park	-	52.60
10	1924	Blackburn Park	.75	-	.50	.25	-	-	-	-	-	-
11	1926	Brevoort Park	2.80	-	2.00	.80	-	-	-	-	-	-
12	1931	Cassady Park	3.25	-	-	3.00	-	-	-	-	.25	-
13	1956	Chaseland Park	3.73	-	-	3.73	-	-	-	-	-	-
14	1963	Cherrybottom Park	50.00	-	-	-	-	-	-	-	-	50.00
15	1923	Clinton Park	19.28	-	4.00	-	-	-	-	-	-	15.28
16	1960	Cooke Road Recreation Center	8.00	-	3.00	4.00	-	-	-	Rec. Center	1.00	-
17	1958	Deshler-Lockbourne	11.00	-	-	-	10.00	-	-	School-Park	1.00	-
18	1963	Devonshire Park	5.60	-	-	-	-	-	-	School-Park	-	5.60
19	1957	Fairwood Park	26.54	-	-	-	4.00	3.00	-	-	1.00	18.54
20	1888	Franklin Park	100.00	-	9.00	-	-	-	88.00	Observatory	3.00	-
21	1839	Franklinton Cemetery	1.62	-	-	-	-	-	-	Historic Site	-	1.62

\* Map No's, prefixed by C, are located on Plate 1.

TABLE 2 Cont'd

Map No. *	Date Acquired	COLUMBUS-OWNED PARKS AND PLAYGROUNDS	Total Acreage	Primary Use Classification in Acres						Other (name)	On-Site Parking Acres	Undeveloped Acres
				Tot- lot	Play- ground	Neigh- borhood Park	Play- field	Communi- ty Park	Major Park			
22	1964	F. & R. Lazarus	35.00	-	-	-	-	-	-	-	-	35.00
23	1960, 1964	Georgian Heights	10.52	-	-	-	-	-	-	School-Park	-	10.52
24	1912	Glen Echo Park	3.90	-	2.80	1.00	-	-	-	-	.10	-
25	1960	Glenmont	1.00	-	-	-	-	-	-	-	-	1.00
26	1911	Glenwood Park	15.67	.20	5.00	8.80	-	-	-	Rec. Center	1.00	-
27	1851	Goodale Park	32.71	.20	4.00	-	-	28.21	-	-	.30	-
28	1921	Gowdy	62.50	-	-	-	40.00	-	-	-	-	22.50
29	1913	Greenlawn Park	6.10	-	-	6.10	-	-	-	-	-	-
30	1897, 1898	Griggs Reservoir	558.38	-	5.00	-	-	-	177.38 Land, 10.00 Wet Ld.	Indian Vil. Camp 363 Ac. Water	3.00	-
31	1953	Hamilton Golf Course	142.00	-	-	-	-	-	-	Golf Course	-	-
32	1960	Hanford Village	4.75	-	4.50	.25	-	-	-	-	-	-
33	1946	Hauntz	5.67	-	5.00	.67	-	-	-	-	-	-
34	1912	Hayden Park	7.54	-	1.00	-	-	-	-	-	-	6.54
35	1959	Hilltonia Park	11.50	-	8.00	2.00	-	-	-	School-Park	1.00	-
36	1911, 1921	Holton Park	11.82	.20	5.00	6.32	-	-	-	-	.30	-
37	1954, 1965	Hoover Reservoir	4,714.00	-	10.00	-	-	-	564.00 Land 307.00 Wet Ld.	Camping 3,843 Ac. Water	9.00	-
38	1959	Huy Road Park	8.20	-	8.20	-	-	-	-	School-Park	-	-
39	1960	Indian Mound Park	21.47	-	-	-	-	-	-	School-Park	-	21.47
40	1914, 1915	Iuka Avenue Park	4.00	-	-	1.00	-	-	-	-	-	3.00
41	1941	Joan Park	3.63	.20	3.43	-	-	-	-	-	-	-
42	1950	Johnson Memorial Park	11.42	-	8.00	2.42	-	-	-	School-Park	1.00	-
43	1927	Karns Park	2.08	.20	1.88	-	-	-	-	-	-	-

\* Map No's, prefixed by C, are located on Plate 1.



TABLE 2 Cont'd

Map No.*	Date Acquired	COLUMBUS-OWNED PARKS AND PLAYGROUNDS	Total Acreage	Primary Use Classification in Acres						Other (name)	On-Site Parking Acres	Undeveloped Acres
				Tot-lot	Play-ground	Neigh-borhood Park	Play-field	Communi-ty Park	Major Park			
44	1928	Kenlawn Park	4.60	-	4.00	.60	-	-	-	-	-	-
45	1959	Kirkwood Park	2.70	-	-	-	-	-	-	-	-	2.70
46	1952	Krum Park	28.17	.20	10.00	1.00	-	-	-	-	1.00	15.97
47	1916	Lincoln Park	18.00	.20	-	-	16.80	-	-	Rec. Center Swimming Pool School-Park	1.00	-
48	1961	Lindbergh School Park	8.82	-	2.00	-	-	-	-	School-Park	-	6.82
49	1922	Linden Park	20.92	.20	-	4.00	15.00	-	-	Rec. Center	1.00	-
50	1839	Livingston Park	8.86	.20	7.56	1.00	-	-	-	Rec. Center	-	-
51	1917-1928	Lower Scioto Park	57.00	-	-	-	-	1.00	-	-	.25	55.75
52	1921	Main-Alum Park	1.00	-	-	.80	-	-	-	-	.20	-
53	1917	Main-Scioto Park	.50	-	-	-	-	-	-	-	-	.50
54	1922-1958	Maryland Park	14.27	-	8.00	5.27	-	-	-	Swimming Pool	1.00	-
55	1963	Maybury School Park	5.20	-	-	-	-	-	-	School-Park	-	5.20
56	1926	McKinley Park	6.97	-	6.83	-	-	-	-	-	.14	-
57	1959	Miller-Antrim Tract	60.00	-	-	-	-	-	-	-	-	60.00
58	1958	Napoleon Avenue	4.82	-	-	-	-	-	-	-	-	4.82
59	1912, 1929	Nelson Park	22.14	-	6.00	-	-	15.14	-	-	1.00	-
60	1929	Nelson Park (extension)	3.25	-	-	-	-	-	-	-	-	3.25
61	1952	Nursery (Part of C92)	22.30	-	-	-	-	-	-	Nursery	-	-
62	1931-1935	Olentangy River Rd. Park	23.50	-	-	-	-	-	-	-	-	23.50
63	1924	O'Shaughnessy Reservoir	1143.44	-	-	-	-	-	8.00	829 Ac. Water	1.00	255.44 Land 50 Ac. Wet Ld.
64	1924	Palsgrove Park	.92	.10	.82	-	-	-	-	-	-	-
65	1952	Pontiac Village	7.00	.20	3.00	3.80	-	-	-	-	-	-

\* Map No's, prefixed by C, are located on Plate 1.

TABLE 2 Cont'd

Map No.*	Date Acquired	COLUMBUS-OWNED PARKS AND PLAYGROUNDS	Total Acreage	Primary Use Classification in Acres						Other (name)	On-Site Parking Acres	Undeveloped Acres
				Tot-lot	Play-ground	Neigh-borhood Park	Play-field	Communi-ty Park	Major Park			
66	1949	Raymond Golf Course	214.00	-	-	-	-	-	-	Golf Course	1.00	-
67	1965	Richardson Road Golf Course	242.00	-	-	-	-	-	-	Golf Course	-	242.00
68	1867	Schiller Park	23.45	.20	1.00	-	-	18.50	-	Rec. Center	3.00	-
69	1948	Second - St. Clair Park	1.00	-	1.00	-	-	-	-	-	-	-
70	1963	Shadesville	67.00	-	-	-	-	-	-	Nursery	-	-
71	1955	Shadylane Park	4.50	-	-	-	-	-	-	-	-	4.50
72	1961	Smith Road School Park	5.00	-	5.00	-	-	-	-	School-Park	-	-
73	1945	Southeast Lions Park	.76	.10	.66	-	-	-	-	-	-	-
74	1946, 1961	Southview Park	220.00	-	-	-	75.00	-	-	-	4.00	139.00
75	1925	Southwood Park	1.33	-	1.33	-	-	-	-	-	-	-
76	1959	Stephen Drive	.88	-	-	-	-	-	-	-	-	.88
77	1963	Stockbridge Park	11.50	-	-	-	-	-	-	School-Park	-	11.50
78	1915	Sunshine Park	11.10	.20	6.00	3.80	-	-	-	Rec. Center Swimming Pool	1.00	-
79	1924	Tuttle Field	16.50	-	-	1.50	15.00	-	-	-	-	-
80	1926	Webster Park	1.40	-	-	-	-	-	-	-	-	1.40
81	1926	Weinland Park	3.92	.20	3.72	-	-	-	-	-	-	-
82	1925	Westgate Park	45.21	.20	-	-	20.00	19.00	-	Rec. Center	5.00	-
83	1957, 1963	Westmoor Park	16.88	-	2.00	-	-	-	-	School-Park	-	14.88
84	1960	Wheeler Memorial Park	4.24	-	-	-	-	-	-	-	-	4.24
85	1922-1956	Whetstone Park	161.36	.20	-	-	62.00	-	94.27	Park of Roses School-Park Rec. Center	4.00	-
86**	1965	White Sulphur	35.00	-	-	-	-	-	-	-	-	35.00

\* Map No's, prefixed by C, are located on Plate 1.

\*\* Location off map.

TABLE 2 Cont'd

Map No. *	Date Acquired	COLUMBUS-OWNED PARKS AND PLAYGROUNDS	Total Acreage	Primary Use Classification in Acres						Other (name)	On-Site Parking Acres	Undeveloped Acres
				Tot- lot	Play-ground	Neigh- borhood Park	Play- field	Communi- ty Park	Major Park			
87	1957	Willis Park	2.67	-	2.67	-	-	-	-	School-Park	-	-
88	1913	Wolfe Park	42.50	-	-	-	27.00	13.50	-	-	2.00	-
89	1957	Wonderland Park	10.00	-	2.00	8.00	-	-	-	-	-	-
90	1956, 1960	Woodward Memorial	47.91	-	-	-	10.00	10.00	-	School-Park	2.00	25.91
91	1930, 1952	Zoo	88.62	-	-	-	-	-	-	Zoo, Nursery	-	43.42
		LAND ACREAGE	4,052.84	5.11	171.40	77.35	319.80	108.35	1,248.65	506.61	50.54	1,566.84
		WATER ACREAGE	5,035.00									
		TOTAL	9,087.84									

SEE NEXT PAGE FOR SUMMARY

\* Map No's, prefixed by C, are located on Plate 1.

TABLE 2 Cont'd

Map No. *	COLUMBUS-OWNED RECREATION CENTERS	Total Acreage
93	Arts and Crafts	.40
94**	Barack Center	Part of No. 47
95	Barnett Center	6.54
96**	Beatty Center	Part of No. 6
97**	Cooke Center	Part of No. 16
98**	Glenwood Center	Part of No. 26
99	Linden Center	Part of No. 49
100**	Livingston Center	Part of No. 50
101**	Schiller Center	Part of No. 68
102**	Sunshine Center	Part of No. 78
103	Thompson Center	1.25
104**	Westgate Center	Part of No. 82
105**	Whetstone Center	Part of No. 85
	SUB-TOTAL	8.19

Map No.	RECREATION CENTERS OPERATED IN PUBLIC HOUSING DEV.	Total Acreage
106	Poindexter Center	1.50
107	Senior Citizens' Center	.75
108	Sullivant Gardens	1.50
	SUB-TOTAL	3.75
	CITY, SCHOOL, P. H. A. OPER. CENTERS	
109	Windsor Terrace	1.00
	RECREATION CENTERS OPERATED IN SCHOOL FACILITIES	
110	East Columbus School	***
111	Eleventh Avenue School	***
112	Pilgrim School	***
113	Watkins School	***
	TOTAL	12.94
	NAMED STREET PARKS	
	69 Sites, TOTAL	67.32

## RECREATION LAND - SUMMARY

Parks and Playgrounds	4,052.84
Recreation Centers***	12.94
Street Parks	67.32
Major Water Bodies	5,035.00
GRAND TOTAL	9,168.10

\* Map No's, prefixed by C, are located on Plate 1.

\*\* See Park Site No. in Acreage Column.

\*\*\* Acreages of centers built on park lands included in summary under parks, and acreages of centers operated in school facilities not included.

TABLE 3  
SUBURBAN-OWNED RECREATION LANDS - 1965

Map No *	COLUMBUS-OWNED PARKS AND PLAYGROUNDS	Total Acreage	Primary Use Classification in Acres					Other (name)	On-Site Parking Acres	Undeveloped Acres	
			Tot- lot	Play-ground	Neigh- borhood Park	Play- field	Communi- ty Park				Major Park
	CITIES										
	BEXLEY										
1	Jeffrey House Grounds and Commonwealth Park	36.00	.30	1.00	-	-	34.45	-	Comm. Center	.25	-
	GRANDVIEW HEIGHTS										
2	Grandview Park	2.50	-	1.50	1.00	-	-	-	-	-	
3	Oxley Playground	.40	-	.40	-	-	-	-	-	-	
4	Urlin and Goodale	.75	-	.75	-	-	-	-	-	-	
	GROVE CITY										
5	Columbus St. Park	1.00**	-	1.00	-	-	-	-	-	-	
6	Evans Park	2.00**	-	2.00	-	-	-	-	-	-	
7	Windsor Park	21.00**	-	2.00	-	-	19.00	-	-	-	
	HILLIARD										
8	Conklin Park	2.00**	-	2.00	-	-	-	-	-	-	
9	Hamilton Pa rk	5.00**	-	5.00	-	-	-	-	-	-	
10	Weaver Park	5.00**	-	5.00	-	-	-	-	-	-	
	REYNOLDSBURG										
11	Huber Park	8.00**	-	2.00	-	-	-	-	-	6.00	
12	J. F. Kennedy Park	10.00**	-	-	-	10.00	-	-	-	-	
	UPPER ARLINGTON										
13	Land Road Park	19.20	-	-	-	-	-	-	-	19.20	

\* Map No's, prefixed by S, are located on Plate 1.

\*\* Estimated.

TABLE 3 Cont'd

Map No. *	SUBURBAN-OWNED PARKS AND PLAYGROUNDS	Total Acreage	Primary Use Classification in Acres					Other (name)	On-Site Parking Acres	Undeveloped Acres	
			Tot- lot	Play-ground	Neigh- borhood Park	Play- field	Communi- ty Park				Major Park
	CITIES										
14	Miller Park	4.50	-	4.30	-	-	-	-	Library	.20	-
15	Northam Park	23.57	.30	3.00	-	-	18.27	-	Swimming Pool Library	2.00	-
16	Reed Road Park	15.77	.50	8.00	5.27	-	-	-	Swimming Pool	2.00	-
	WESTERVILLE										
17	Boyer Park	9.00**	-	-	-	-	-	-	-	-	9.00
18	City Park	10.00**	-	2.00	8.00	-	-	-	-	-	-
19	Glenwood Tot-lot	1.00**	1.00	-	-	-	-	-	-	-	-
20	Walnut St. Park	11.00**	-	2.00	4.00	-	-	-	-	-	5.00
21	Land Fill-Proposed Park	38.00**	-	-	-	-	-	-	Land Fill	-	38.00
	WHITEHALL										
22	Beechwood Park	1.00**	-	-	1.00	-	-	-	-	-	-
23	Orton Park	24.60	-	-	-	5.00	10.00	-	-	-	9.40
	WORTHINGTON										
24	Indianola Park	1.13	.30	.83	-	-	-	-	-	-	-
25	Park Boulevard Park	6.18	-	-	6.18	-	-	-	-	-	-
26	Selby Park	1.67	.30	1.37	-	-	-	-	-	-	-
27	Stafford Avenue Park	3.11	-	3.11	-	-	-	-	-	-	-
28	Village Green	1.00**	-	-	-	-	-	-	Urban Square	-	-
29	Wilson Hill Park	3.15	.30	1.50	1.35	-	-	-	-	-	-
30	Worthington Comm. Park	13.91	-	-	-	-	7.30	-	-	-	6.61

\* Map No's, prefixed by S, are located on Plate 1.

\*\* Estimated.

TABLE 3 Cont'd

Map No. *	SUBURBAN-OWNED PARKS AND PLAYGROUNDS	Total Acreage	Primary Use Classification in Acres					Other (name)	On-Site Parking Acres	Undeveloped Acres
			Tot-lot	Play-ground	Neigh-borhood Park	Play-field	Communi-ty Park			
	VILLAGES									
	BRICE-None									
	CANAL WINCHESTER									
31	Canal Winchester Swimming Pod	3.00**	-	-	-	-	-	Private Oper. Swimming Pool	-	-
32	Canal Lands	3.75**	-	-	3.75	-	-	-	-	-
	DARBYDALE-None									
	DUBLIN-None									
	GAHANNA-None									
	GROVEPORT									
37	The Park	3.00**	-	-	3.00	-	-	-	-	-
	HARRISBURG-None									
	LOCKBOURNE-None									
	MARBLE CLIFF -None									
	MINERVA PARK									
33	Minerva Park Community Bldg.	.50	-	-	-	-	-	Comm. Center	-	-
34	Village Lakes	10.00**	-	-	-	-	-	Water Rec.	-	-
	NEW ALBANY-None									
	NEW ROME-None									
	OBETZ									
35	Jermore Rd. Park	.93	-	.93	-	-	-	-	-	-

\* Map No's, prefixed by S, are located on Plate 1.

\*\*Estimated.

TABLE 3 Cont'd

Map No. *	SUBURBAN-OWNED PARKS AND PLAYGROUNDS	Total Acreage	Primary Use Classification in Acres						Other (name)	On-Site Parking Acres	Undeveloped Acres
			Tot-lot	Play-ground	Neigh-borhood Park	Play-field	Communi-ty Park	Major Park			
36	RIVERLEA-None										
	URBANCREST-None										
	VALLEYVIEW										
	Rogers Park	5.70	-	5.70	-	-	-	-	-	-	-
	TOTALS	308.32	3.00	55.39	33.65	15.00	89.02	0.00	14.50	4.45	93.21

\*Map No's, prefixed by S, are located on Plate 1.

TABLE 3A  
MISCELLANEOUS-OWNED RECREATION LANDS - 1965

Map No. **	MISC.-OWNED GOVT. RECREATION LANDS	Total Acreage	Primary Use Classification in Acres						Other (name)	On-Site Parking Acres	Undeveloped Acres
			Tot-lot	Play-ground	Neigh-borhood Park	Play-field	Communi-ty Park	Major Park			
1	County Park	2.61	-	2.61	-	-	-	-	Leased to Prairie Lincoln JC's	-	-
2	County Park	24.00	-	-	-	-	-	-	Leased to Jewish Cent.	-	24.00
3	County Park	4.50	-	4.50	-	-	-	-	Developed by local Neigh. group	-	-
4	Co. Fair Grounds	35.00	-	-	-	-	-	-	-	-	-
5	Ohio Exposition Center	330.00	-	-	-	-	-	-	-	-	-

\*\*Map No's, prefixed by F, are located on Plate 1.





TABLE 5

## GOLF COURSES - FRANKLIN COUNTY REGION - 1965

Golf Courses*	No. Holes	Par	Open To	Acreage	Other
Airport Golf Course	18	71	Public	142	Open in 1966, City Owned
Bash Recreation Golf Course	18	62	Public	55	Par-3, Driving Range
Beacon Light Golf Course	9	36	Public	63	Driving Range
Beaver Ridge Golf Course	9	34	Public	25	
Blackhawk Golf Club	18	72	Public	147	
Bridgeview Golf Club	18	72	Public	145	Swimming Pool
Brookside Country Club	18	72	Private	280	Swimming Pool
Columbus Country Club	18	72	Private	225	Swimming Pool
Defense Construction Supply Center	9	34	Private	80	Swimming Pool
Delaware Country Club	9	35	Private	80	
Double-D Golf Course	18	72	Private	165	Duro's Dude Ranch
Golf Land	18	54	Public	40	Par-3, Driving Range
Grove City Country Club	9	36	Private	72	
Groveport Country Club	9	36	Private	72	
Indian Run Golf Club	18	72	Semi-Private	160	
Lincoln Lodge Golf Course	9	27	Public	18	Par-3

\* See Plate 2 for locations.

TABLE 5 Cont'd

Golf Courses*	No. Holes	Par	Open To	Acreage	Other
Lockbourne Air Force Base	18	72	Private	160	Swimming Pool
Mac-Darby Pines Country Club	18	72	Private	137	
Minerva Lake Golf Course	18	70	Public	100	
Oakhurst Country Clubs	18	72	Private	166	Swimming Pool
Ohio State University Scarlet and Gray Courses	36	72,70	Semi-Private	302	University owned
Raymond Memorial Golf Course	18	72	Public	215	City owned
Scioto Country Club	18	72	Private	166	Swimming Pool
Stoney Creek Country Club	18	72	Private	130	Swimming Pool
Sunbury Golf Course	9	34	Semi-Private	70	
The Golf Club	18	72	Private	400	Under construction
Walnut Hills Country Club	18	72	Private	180	Swimming Pool
Wee Bonnie Golf Course	18	54	Public	30	Par-3, swim club
Winding Hollow Country Club	18	70	Private	180	Swimming Pool
Worthington Hills Country Club	18	72	Private	167	Swimming Pool
York Temple Country Club	18	72	Private	120	
Unnamed Richardson Road Site	18	72	Public	160	City owned, undeveloped
TOTALS	522			4,456	

\* See Plate 2 for locations.

TABLE 6

## SWIMMING POOLS - FRANKLIN COUNTY

Map No.*	PRIVATE-OUTDOOR	Map No.*	PRIVATE-OUTDOOR Cont'd
1	Aquamarine Cabana Club	35	Rocky Forks Country Club
2	Berwick Beach, Inc.	36	Scioto Country Club Swimming Pool
3	Bexley Community Pool		
4	Brookside Country Club Swimming Pool	37	Scioto Park Swimming Pool
5	Canal Winchester Swimming Pool	38	Scioto Trail Swimming Club
6	Columbus Bath Club	39	Sequoia Recreation Center
7	Columbus Country Club Swimming Pool	40	Sherwood Swim Club
8	Crystal Swimming Pool	41	Southwind Villa, Inc.
9	Eastmoor-South Recreation Park	42	Swim-Land Club, Inc.
10	Excelsior Club Pool	43	Swim & Racquet Club
11	Forest Hills Country Club	44	Twin Towers Swim Club
12	Funland Pool	45	Walnut Hill Country Club Swimming Pool
13	Glengarry Swimming Pool	46	Wee Bonnie Swim Club
14	Grandview Swim Club	47	Westerville J.C. Community Club
15	Groveport-Madision Recreation Club	48	Westview Swim Club
16	Hallridge Swimming Pool	49	Winding Hollow Country Club
17	Hampton Tower Swim Club	50	Worthington Hills Country Club
18	High Timbers Swimming Club		
19	Hilliard Swimming Pool		PRIVATE-INDOOR
20	Hilltop Swim Club		
21	Holiday Swim Club	51	Columbus Athletic Club
22	Linden Beach Club	52	Sillhouette - National Health Studios
23	Liv-Moor Heights Pool Co.		
24	Livco Swimming Pool	53	Stouffer's University Inn Swim Club
25	Loco Club		
26	Maple Shades Swimming Pool		
27	Minerva Park Swim Club		PRIVATE-OUTDOOR; Restricted To Residents Of Housing Units
28	Morningside Beach Club		
29	Mount Air Swim Club		
30	Nelson Swim Club	54	Berwick Court Apartments
31	Oakhurst Country Club, Inc.	55	Clifton Avenue Pool
32	Olentangy Village Swim Club	56	Georgetown Apartments
33	Olympic Swimming Pool	57	Golden Gate Swimming Pool
34	Reynoldsburg Swim Club, Inc.	58	Indian Hills Swimming Pool

\*See Plate 3 for Locations.

TABLE 6 Cont'd

Map No.*	PRIVATE-OUTDOOR; Restricted To Residents of Housing Units	Map No.*	INSTITUTIONAL: Voluntary Agencies, Etc. - Outdoor cont'd
59	Kingsrowe Apartments	83	Camp St. Joseph
60	Lakeview Estates Aqua Club	84	Camp St. Rita
61	Lincoln Park West	85	Defense Construction Supply Center Officers Pool
62	Millbrook Swim Club	86	Devon Pool (Upper Arlington Board of Education)
63	Northwest Gardens Apartments	87	Fort Hayes Swimming Pool
64	Parklawn Manor	88	Hastings Pool (Upper Arlington Board of Education)
65	Questover Pool	89	Jefferson Recreation Swim Club
66	Richenbacker Terrace Apartments	90	Jewish Center
67	Ridgewood Swim Club	91	Juvenile Diagnostic Center (State of Ohio)
68	Riverview Plaza Apartments	92	Lockbourne Air Force Base Enlisted Men's Pool
69	Thurber Towers	93	Lockbourne Air Force Base Officers Pool
70	Town Terrace	94	Swiminc, Inc. (Worthington Board of Education)
71	University Arms Apartments	95	Tremont Pool (Upper Arlington Board of Education)
72	Westgate Manor Pool		INSTITUTIONAL; Voluntary Agencies, Etc. - Indoor
73	Wyandotte Village Apartments		
74	Yorkshire Swim Club		
	PUBLIC-OUTDOOR; Operated By Columbus Recreation Dept.		
75	Indian Village Camp Pool	96	Catholic Center Pool
76	Lincoln Swimming Pool	97	Columbus Academy
77	Maryland Swimming Pool	98	Columbus State School
78	Sunshine Swimming Pool	99	House of the Good Shepherd
79	Windsor Swimming Pool	100	Jewish Center
	PUBLIC-INDOOR	101	Ohio State Highway Patrol Academy
80	Thompson Swimming Pool	102	O.S.U., Pomerine Hall
	INSTITUTIONAL; Voluntary Agencies Etc. - Outdoor	103	O.S.U., Natatorium
81	Camp Ken-Jockety	104	Training Inst. of Central Ohio
82	Camp Mary Orton	105	Upper Arlington High School
		106	YMCA, Central
		107	YMCA, East Side Branch
		108	YMCA, Hilltop Branch
		109	YWCA

\*See Plate 3 for Locations.

TABLE 7

CENTRAL OHIO RECREATION LANDS  
(FIFTY MILE RADIUS OF COLUMBUS)

Map No.*	STATE PARKS	County	Acreage		
			Land	Water	Total
1	A. W. Marion	Pickaway	281	146	427
2	Blue Rock	Muskingum	322	15	337
3	Burr Oak	Athens-Morgan	1,494	664	2,158
4	Clear Fork	Ashland	545	-	545
5	Cowan	Clinton	1,000	700	1,700
6	Hocking Hills	Hocking	1,534	-	1,534
7	John Bryan	Greene	789	-	789
8	Kiser Lake	Champaign	-	385	736
9	Lake Hope	Vinton	-	120	1,962
10	Pike Lake	Pike	487	13	500
11	Rocky Fork	Highland	-	2,080	3,574
12	Scioto Trail	Ross	-	30	248
13	Strouds Run	Athens	-	161	2,554
14	Tar Hollow	Ross-Hocking	-	15	540
	STATE LAKES				
15	Buckeye	Fairfield-Licking	672	3,300	3,972
16	Indian	Logan	-	5,800	6,296

\* See Plate 4 for locations.

TABLE 7 Cont'd

Map No.*	STATE RESERVES	County	Acreage		
			Land	Water	Total
17	Madison Lake	Madison	80	100	180
18	Mt. Gilead	Morrow	142	30	172
19	Richwood**	Union	10	20	30
	STATE RESERVOIRS				
20	Delaware	Delaware	2,124	1,330	-
21	Dillon	Muskingum	-	1,325	2,662
	STATE FOREST				
22	Athens	Athens	-	-	2,554
23	Blue Rock	Muskingum	-	-	4,892
24	Hocking	Hocking	-	-	9,080
25	Mohican Memorial	Ashland	-	-	4,366
26	Pike	Highland-Pike	-	-	9,420
27	Richland Furnace	Vinton	-	-	2,186
28	Raccoon	Vinton	-	-	5,650
29	Scioto Trail	Pike-Ross	-	-	9,358
30	Tar Hollow	Hocking-Ross	-	-	16,553

\* See Plate 4 for locations.

\*\* Leased to other governmental agencies.

TABLE 7 Cont'd

Map No.*	STATE FOREST Cont'd	County	Acreage		
			Land	Water	Total
31	Waterloo	Athens	-	-	447
32	Zaleski	Athens-Vinton	-	-	18,823
	NATIONAL FOREST				
33	Wayne	Athens	-	-	7,548
		Gallia	-	-	10,000
		Hocking	-	-	18,901
		Jackson	-	-	1,000
		Lawrence	-	-	30,000
		Monroe	-	-	3,508
		Morgan	-	-	2,009
		Perry	-	-	14,627
		Scioto	-	-	6,000
		Vinton	-	-	2,012
		Washington	-	-	8,784
		TOTAL			180,870

\* See Plate 4 for locations.



TABLE 7 Cont'd

Map No.*	MUSKINGUM WATERSHED CONSERVANCY DIST. AREAS	County	Acreage		
			Land	Water	Total
34	Charles Mill Reservoir	Richland	-	-	4,432
35	Pleasant Hill Reservoir	Ashland	-	-	2,344
36	Wills Creek Reservoir	Coshocton	-	-	4,364
	WILDLIFE AREA				
37	Trimble	Athens	2,091	-	2,091
38	Waterloo	Athens	1,244	4	1,248
39	Clark Lake	Clark	189	100	289
40	Donnels Creek	Clark	4	-	4
41	Mohawk	Coshocton	370	-	370
42	Woodbury	Coshocton	1,966	-	1,966
43	Delaware Reservoir	Delaware	4,299	1,330	5,579
44	Rock Mill Dam	Fairfield	66	18	84
45	Greenfield Dam	Fairfield	32	14	46
46	Spring Valley	Greene	764	75	842
47	Fallsville	Highland	1,212	-	1,212
48	Oldaker	Highland	135	5	140
49	Hocking Lake	Hocking	314	400	714
50	Knox Lake	Knox	251	495	746

\* See Plate 4 for locations.

TABLE 8

## EXISTING VOLUNTARY AGENCY RECREATION FACILITIES

Map No.*	AGENCY AND FACILITIES	Acreage	Description
	BIG BROTHERS ASSOCIATION		Serves 1,244 people.
1	Headquarters	0.35	Recreation center for members.
	Camp Oty' Okwa**	526.00	Camp located in Hocking County.
	BOYS CLUBS OF COLUMBUS		Serves 1,004 people
2	Milo-Grogan Boys Club	0.25	Recreation Center
3	West Side Boys Club	0.25	Recreation Center
	BOY SCOUTS OF AMERICA		Serves 27,004 people.
	Headquarters (N)	-	Administration Center
4	Camp Lazarus	300.00	Camp
	Other Camps**	-	Camps located in Fayette, Hocking, Madison and Union Counties.
	BUCKEYE BOYS RANCH		
5	Headquarters and Res. units.	80.00	Resident camp.
	CAMP FIRE GIRLS		Serves 11,654 people.
	Headquarters (N)	-	Administration Center
6	Camp Moore	27.00	Camp
	Camp Wyandot**	410.50	Camp located in Hocking County.

\* Map No's, prefixed by [REDACTED], are located on Plate 5.

\*\* Site located out of study area.

N- Non-recreational facility.

TABLE 8 Cont'd

Map No.*	AGENCY AND FACILITIES	Acreage	Description
7	CENTRAL COMMUNITY HOUSE		Serves 655 people.
	Headquarters	0.50	Social work and recreation center.
8	GIRL SCOUTS		Serves 22,093 people.
	Headquarters (N)	-	Administration Center
	Camp Ken-Jockety	217.00	Camp
	Other Camps**	-	Camps located in Hocking, Morgan and Ross Counties.
9	GLADDEN COMMUNITY HOUSE		Serves 1,131 people.
	Headquarters	0.35	Social work and recreation center.
	GODMAN GUILD ASSOC.		Serves 5,827 people.
10	Headquarters	0.10	Social work and recreation center.
11	Camp Mary Orton	162.00	Camp
	Camp Wheeler**	400.00	Camp located Morrow County.
12	JEWISH CENTER		Serves 6,812 people.
	Headquarters and Rec. Area	88.00	Center building, swimming pools, and play areas.
	Day Camp (Cubbage Corners site)	28.00	Camp and recreation area under construction.

\* Map No's, prefixed by ■■■, are located on Plate 5.

\*\* Site located out of study area.

N- Non-recreational facility.

TABLE 8 Cont'd

Map No.*	AGENCY AND FACILITIES	Acreage	Description
	NEIGHBORHOOD HOUSE		Serves 1,982 people.
13	Headquarters	0.25	Social work and recreation center.
	ST. STEPHEN'S COMM. HOUSE		Serves 1,433 people.
14	Headquarters	0.25	Social work and recreation center.
	SOUTH SIDE SETTLEMENT HOUSE		Serves 1,300 people.
15	Headquarters	0.25	Social work and recreation center.
	Camp Triple-S **	200.00	Camp is located in Fairfield County.
	SALVATION ARMY		Serves 63,835 people.
16	Headquarters	0.10	Administration Center, recreation programs.
17	Goodale Center	0.50	Religious center, recreation programs, playground.
18	Pontiac Center	0.25	Religious center, recreation programs, gym.
	Camp**	86.00	Summer camp located in Delaware County.
	YMCA		Serves 30,059 people
19	Central Branch		Center building
20	East Side Branch	1.00	Center building
21	Hilltop Branch	10.30	Center building
22	South Side Branch	3.00	Center building

\* Map No's, prefixed by [REDACTED], are located on Plate 5.

\*\* Site located out of study area.

TABLE 8 Cont'd

Map No.*	AGENCY AND FACILITIES	Acreage	Description
	YMCA Cont'd		
23	South Side Community Center and Y-Park	60.00	Center building Camp and recreation area.
	Camp Willson**	407.00	Resident camp located in Logan County.
	YWCA		
24	Central Headquarters	0.50	Center building
25	Camp Wildwood	39.60	Day camp

\* Map No's, prefixed by [redacted], are located on Plate 5.

\*\* Site located out of study area.

TABLE 9

## CLUB AND NON-PROFIT ORGANIZATION RECREATION LANDS

Map No.*	Name	Description
1	Abruzzi Club	Club house and grounds.
2	American Legion Park	Park and playground.
3	Athletic Club of Columbus	Indoor recreation.
4	Big Walnut Conservation Club	Conservation Lands.
5	Central Ohio Anglers Club	Conservation land and fishing site.
6	Columbus Air Park	Sky diving site.
7	Columbus Gun Club	Gun range.
8	Columbus Gun Club	Picnic site.
9	Columbus Riding Club	Stables and bridal paths.
10	Copco Park	Company employees park.
11	Dispatch Employees Country Club	Recreation building and grounds.
12	El Rancho Gun Club	Gun range.
13	Fun, Fur and Feather Club	Club house and grounds.
14	Fraternal Order of Police	Club house and picnic grounds.
15	Frogs Club	Picnic grounds.
16	Genoa Conservation Club	Conservation lands.
17	Golden Eagle Archery Club	Archery range.
18	Grace Luthern Men's Country Club	Club house, picnic grounds.
19	Hilltop Conservation Club	Club house and grounds.
20	Hoover Sailing Club	Marina
21	Knobby Knolls Fishing Club	Fishing lake.
22	Leatherlips Yacht Club	Boat mooring and slips.
23	Local 225 Park	Union members park.
24	Lockbourne Archery Club	Archery range.
25	Lockbourne Hunting and Fishing Club	Club house and grounds.
26	New Albany Gun Club	Gun range.
27	O.S.U. Sailing Club	Boat moorings.
28	Rocky Fork Hunt and Country Club	Picnic grounds, swimming pool.
29	Scioto Boat Club	Boat moorings and slips.
30	Scioto Lakes Fishing Club	Fishing lakes, club house.

\* Map No's, prefixed by ●, are located on Plate 5:

TABLE 9 Cont'd

Map No.*	Name	Description
31	Silver Moccasin Archery Club	Archery range.
32	St. Joseph Boys Camp	Church group camp.
33	St. Rita Girls Camp	Church group camp.
34	Southeast Archery Club	Archery range.
35	Southeast Conservation Club	Bird and wildlife sanctuary.
36	Timken Park	Company employees park.
37	Wyandot Archery Club	Archery range.
38	North American Park	Company employees park.
39	I.O.O.F. Park	Park and play area.
40	Church of God Summer Camp	Church group camp.

\* Map No's, prefixed by ●, are located on Plate 5.

TABLE 10

PROFIT MAKING RECREATION ENTERPRISES  
FRANKLIN COUNTY REGION

Map No.*	Name	Boat Rentals	Camp-grounds	Driving Range	Hunting Shooting	Pay Lake	Picnic	Race Tracks	Riding Stable	Skating Rinks	Other (Name)
1	Gooding Zoo Amusement Park	-	-	-	-	-	S	-	-	-	Amusement Park
2	Butt's Corner	P	-	-	-	-	-	-	-	-	
3	El Darby Rancito	-	P	-	-	S	-	-	S	-	
4	Andy's Driving Range	-	-	P	-	-	-	-	-	-	
5	Bash Rec. Inc., Riverside Drive	-	-	S	-	-	-	-	-	-	Par-3 Golf Course
6	Bash Rec. Inc., E. Main Street	-	-	S	-	-	-	-	-	-	Par-3 Golf Course
7	George's Double Deck	-	-	P	-	-	-	-	-	-	
8	Rinehart's Driving Range	-	-	P	-	-	-	-	-	-	
9	South Golf Range	-	-	P	-	-	-	-	-	-	
10	Town and Country Golf Range	-	-	P	-	-	-	-	-	-	
11	Ramblin' Acres	-	-	-	P	-	-	-	-	-	
12	Hickory Lake	-	-	-	-	P	S	-	-	-	
13	Hidden Lake	-	S	-	-	P	S	-	-	-	
14	Ivy Wood Lakes	-	-	-	-	P	-	-	-	-	

\* Map No's, prefixed by ▲, are located on Plate 5.  
P-Primary Classification.  
S-Secondary Classification.



TABLE 10 Cont'd

Map No.*	Name	Boat Rentals	Camp-grounds	Driving Range	Hunting Shooting	Pay Lake	Picnic	Race Tracks	Riding Stable	Skating Rinks	Other (Name)
15	Jackson Lake	-	S	-	-	P	S	-	-	-	Swimming
16	J. B. Hill	-	-	-	-	P	-	-	-	-	
17	Miller's Pay Lake	-	-	-	-	P	-	-	-	-	
18	Parson's	-	-	-	-	P	S	-	-	-	
19	Rainbow Lake	-	-	-	-	P	S	-	-	-	
20	Smith Lake	-	-	-	-	P	S	-	-	-	
21	Southwestern	-	-	-	-	P	S	-	-	-	
22	Spring Lake	-	-	-	-	P	-	-	-	-	
23	Aunt Nettie's Hide-Away	-	-	-	-	-	P	-	-	-	
24	Hempy's Grove	-	-	-	-	-	P	-	-	-	
25	Cabbage Corners	-	-	-	-	-	P	-	-	-	Sold: Proposed Jewish Ctr. Camp
26	Echo Woods	-	-	-	-	-	P	-	-	-	
27	Edgewater Park	-	-	-	-	-	P	-	-	-	
28	Flint Park	-	-	-	-	-	P	-	-	-	

\* Map No's, prefixed by ▲, are located on Plate 5.

P-Primary Classification.

S-Secondary Classification.

TABLE 10 Cont'd

Map No.*	Name	Boat Rentals	Camp-grounds	Driving Range	Hunting Shooting	Pay Lake	Picnic	Face Tracks	Riding Stable	Skating Rink	Other (Name)
29	Living Waters	-	-	-	-	-	P	-	-	-	
30	Loco Club	-	S	-	-	-	P	-	-	-	Swimming Pool
31	Maple Shade Picnic Ground	-	-	-	-	-	P	-	-	-	Swimming Pool
32	Murphy's Party Barn	-	-	-	-	-	P	-	-	-	
33	Oak Park	-	-	-	-	-	P	-	-	-	
34	Old McDonald Fun Farm	-	S	-	-	-	P	-	S	-	
35	Spottswood Viola Booker Mem. Park	-	-	-	-	-	P	-	-	-	
36	Valley Ranch Picnic Area	-	S	-	S	S	P	-	-	-	Cottage Rentals
37	WRFD Picnic Park	-	-	-	-	-	P	-	-	-	
38	Wollerman's Rec. Center	-	-	-	-	-	P	-	-	-	
39	Yarnell's Party House	-	-	-	-	-	P	-	-	-	
40	Big Walnut Rec. Park	-	S	-	-	-	P	-	-	-	
41	Beulah Park	-	-	-	-	-	-	P	-	-	
42	Columbus Motor Speedway	-	-	-	-	-	-	P	-	-	

\* Map No's, prefixed by ▲, are located on Plate 5.

P-Primary Classification

S-Secondary Classification.

TABLE 10 Cont'd

Map No.*	Name	Boat Rentals	Camp-grounds	Driving Range	Hunting Shooting	Pay Lake	Picnic	Race Tracks	Riding Stable	Skating Rink	Other (Name)
43	Powell Speedway	-	-	-	-	-	-	P	-	-	
44	Scioto Downs, Inc.	-	-	-	-	-	-	P	-	-	
45	Blacklick Riding and Fishing Club	-	-	-	-	S	S	-	P	-	
46	Double D Stables	-	-	-	-	-	S	-	P	-	
47	Duros Dude Ranch, Inc.	-	-	-	-	-	-	-	S	-	Golf Course
48	Kitzmiller Riding Stables	-	-	-	-	-	-	-	P	-	
49	River Ridge Riding School	-	-	-	-	-	-	-	P	-	Riding and Polo Club
50	Tip Top Horse Farm	-	-	-	-	-	-	-	P	-	
51	Wilcox Pony Farm	-	-	-	-	-	-	-	P	-	
52	Grove City Roller Rink	-	-	-	-	-	-	-	-	P	
53	Linden Iceland, Inc.	-	-	-	-	-	-	-	-	P	
54	Norwich Rollarena	-	-	-	-	-	-	-	-	P	
55	Reynoldsburg Roller Rink	-	-	-	-	-	-	-	-	P	

\* Map No's, prefixed by ▲, are located on Plate 5.

P-Primary Classification.

S-Secondary Classification.

TABLE 10 Cont'd

Map No.*	Name	Boat Rentals	Camp-grounds	Driving Range	Hunting Shooting	Pay Lake	Picnic	Race Tracks	Riding Stable	Skating Rink	Other (Name)
56	Rollerland Arena, Inc.	-	-	-	-	-	-	-	-	P	
57	Skateland	-	-	-	-	-	-	-	-	P	
58	Smith Roller Skating Rink	-	-	-	-	-	-	-	-	P	
59	Jet Stadium	-	-	-	-	-	-	-	-	-	Stadium
60	Haft, Al Sports	-	-	-	-	-	-	-	-	-	Sports Arena
61	Olentangy Caverns	-	S	-	-	-	S	-	-	-	Caverns
62	Simms Indoor Archery Range	-	-	-	-	-	-	-	-	-	Archery Range

\* Map No's, prefixed by ▲, are located on Plate 5.

P-Primary Classification.

S-Secondary Classification.